

***Rolling Plains Groundwater  
Conservation District***

*P.O. Box 717*

*Munday, Texas 76371*

*Office: 940-422-1095 Fax: 940-422-1094*

August 13, 2010

Mr. J. Kevin Ward  
Executive Administrator  
Texas Water Development Board  
P. O. Box 13231  
Austin, TX 78711-3231

Re: Submittal of Desired Future Conditions by Groundwater Management Area 6

Dear Mr. Ward:

I am submitting the enclosed Desired Future Conditions ("DFCs") of the groundwater resources in Groundwater Management Area 6 ("GMA 6"), pursuant to Section 36.108 of the Texas Water Code. Groundwater Management Area 6 ("GMA 6") is comprised of four groundwater conservation districts in North Central Texas: Clear Fork Groundwater Conservation District, Gateway Groundwater Conservation District, Mesquite Groundwater Conservation District, and Rolling Plains Groundwater Conservation District. The member districts of GMA 6 have worked together over the past few years, in coordination with the Texas Water Development Board, to unanimously adopt initial DFCs that will protect and conserve the groundwater resources of North Central Texas.


The GMA 6 DFCs are based on the Texas Water Plan and the Texas Water Development Board's applicable Groundwater Availability Model runs for all relevant aquifers within the boundaries of Groundwater Management Area 6: the Ogallala, Dockum, Blaine, and Seymour Aquifers. The GMA recognized that the Trinity Aquifer is not relevant to GMA 6 and is not included in its DFCs (see attached meeting minutes for the July 22, 2010 GMA 6 meeting).

The enclosed documents are:

1. Groundwater Management Area 6 Desired Future Conditions Resolutions Nos. 2010-001 to 2010-005, which includes the voting records:
2. Groundwater Management Area 6 member district's meeting notices for the July 22, 2010 meeting in which it adopted its DFC Resolutions:
3. Groundwater Management Area 6 member district's meeting notices for the July 22, 2010 meeting in which it adopted the minutes of the previous meeting:
4. Groundwater Management Area 6 member district's meeting minutes for the July 22, 2010 meeting in which it adopted its DFC Resolutions:

If there is any additional information that needs to be submitted, I can be contacted at: Rolling Plains GCD, P. O. Box 717, Munday, TX 76371, office 940-422-1095, fax 940-422-1094, cell 940-864-4646, or [mmcguire@rpgcd.org](mailto:mmcguire@rpgcd.org).

Respectfully,



Mike McGuire  
General Manager  
Rolling Plains Groundwater Conservation District

## METHODS USED TO DETERMINE DESIRED FUTURE CONDITIONS

**TRINITY GROUP AQUIFERS** The GMA members considered the TWDB Slivers Analysis Paper, the GMA 8 Desired Future Conditions as adopted, and TWDB general guidance and determined that the Trinity Group Aquifers within Groundwater Management Area 6 were not relevant for joint planning purposes.

**BLAINE AQUIFER** The Desired Future Conditions are based on the values in Table 4, GR 08-44. The DFC for Collingsworth, Hall and those portions of Childress County in the Mesquite GCD are based on the Mesquite GCD Management Plan.

**DOCKUM AQUIFER** The Desired Future Conditions for Dickens & Motley Counties are based on the High Plains UWCD DFC values as suggested in the TWDB Slivers Analysis Paper. The remaining values are based on values from Table A-1, GAM Task 10-025.

**OGALLALA AQUIFER** The Desired Future Conditions for Dickens & Motley Counties are based on the High Plains UWCD DFC values as suggested in the TWDB Slivers Analysis Paper.

**SEYMOUR AQUIFER** The Desired Future Conditions are based on the values in Table 3, GR 08-44. The DFC for Collingsworth, Hall and those portions of Childress County in the Mesquite GCD are based on the Mesquite GCD Management Plan.

## REFERENCES

GMA-8 Desired Future Conditions, Northern Trinity Aquifer, adopted September 17, 2008

HIGH PLAINS UWCD DFC for the Dockum Group, adopted by motion & vote July, 2010

HIGH PLAINS UWCD DFC for the Ogallala Aquifer, adopted by motion & vote July, 2009

MESQUITE GCD MANAGEMENT PLAN, March 2009

TWDB GR 08-44, November 7, 2008

TWDB GAM Task 10-025 Model Run Report, June 10, 2010

TWDB Analysis Paper, January 2008, *A Desired Future Condition and Aquifer Slivers in Groundwater Management Areas*

RESOLUTION NO. 2010-001

OF GROUNDWATER MANAGEMENT AREA 6 JOINT ADOPTING DESIRED FUTURE CONDITIONS FOR THE TRINITY GROUP AQUIFERS IN THE MANAGEMENT AREA

WHEREAS, Groundwater Management Area 6 (“GMA-6”) is comprised of twenty-six counties in the northern section of Texas and encompasses four groundwater conservation districts – the Clear Fork Groundwater Conservation District (“Clear Fork District”), Gateway Groundwater Conservation District (“Gateway District”), Mesquite Groundwater Conservation District (“Mesquite District”), and the Rolling Plains Groundwater Conservation District (“Rolling Plains District”);

WHEREAS, GMA-6 unanimously supports the following goals, ideals and standards for GMA-6. The GMA-6 member Districts have worked to learn the rules and goals of each individual district, along with the history of how each District has arrived at their different management philosophies. The members of GMA-6 agree and support the Desired Future Conditions (“DFCs”) as set out below. These conditions are viewed only as starting points for GMA-6 to go forth for the next five years as charged.

WHEREAS, pursuant to TEXAS WATER CODE ANN. § 36.108, the presiding officer, or his designee, from each of the four Districts in GMA-6 are obligated to engage in ongoing joint planning to, among other things, establish the DFCs of the aquifers within GMA-6;

WHEREAS, such joint planning has been undertaken, and is ongoing, by the four presiding officers or designees of the Districts;

WHEREAS, the Members of GMA-6 have met as required by Section 36.108 of the Texas Water Code for joint planning not only to set the initial DFCs, but also to move towards improved groundwater conservation within its boundaries;

WHEREAS, the Trinity Group Aquifers consists of substantially different characteristics and conditions across its boundaries and pursuant to TEXAS WATER CODE ANN. § 36.108, when considering the adoption of DFCs, the GMA is obligated to and has considered the “uses or conditions of an aquifer within the GMA that differ substantially from one area to another” and may adopt different DFCs for different areas overlying an aquifer;

WHEREAS, the Trinity Group Aquifer are considered “slivers” of geographically discrete, small and isolated areas on the Eastern Margin of GMA-6. These Slivers were identified by the Texas Water Development Board in their 22 January 2008 analysis paper “A Desired Future Condition and Aquifer Slivers in Groundwater Management Areas”. The analysis paper recommended that GMA 6 consider the DFCs adopted by the adjacent GMA 8;

WHEREAS, GMA-6 carefully studied the DFCs established by GMA 8 when determining the DFCs for the Trinity Group Aquifers, and chooses to honor those DFCs;

WHEREAS, GMA-6 also believes the DFCs to be generally consistent with the 2006 Regional Water Plans for Regions C and G, and the 2007 State Water Plan;

WHEREAS, the DFCs adopted by GMA-6 on this date are subject to future revision;

WHEREAS, GMA-6 desires to honor the mandates of Chapter 36 of the Texas Water Code, including private property rights and desires to treat everyone in a reasonable manner given the extreme diversity through the area;

WHEREAS, GMA-6 desires to inform the citizens of the Management Area about the aquifers within the area, the diversity of the aquifers and their uses and conditions, and the challenges of groundwater management with minimal impact to the local economy;

WHEREAS, GMA-6 has worked closely with the Texas Water Development Board, their hydrologists and other qualified professionals to base the adopted Desired Future Conditions on the best available science;

WHEREAS, GMA-6 is striving towards the intent of the joint planning process and is fully committed to continuing this important process and achieving the ultimate goal to conserve and preserve the aquifer;

NOW, THEREFORE, BE IT RESOLVED BY THE GROUNDWATER MANAGEMENT AREA 6 THAT:

1. All the preceding statements formed the basis for the decision by the Groundwater Management Area 6 Joint Planning Committee to adopt on this date, the DFCs set forth herein:


The Trinity Group Aquifers within Groundwater Management Area 6 have been determined to be not relevant for joint planning purposes.

GMA-6 recognizes that each District's boundaries may change due to the consolidation or annexation of land in GMA 6 that is either in or out of a district, therefore, the consolidated or annexed land will follow the rules, regulations, and Desired Future Conditions of the receiving District. The members of GMA 6 **unanimously** agree that these are the goals for the DFCs in GMA -6 for the next five years.


2. These DFCs shall become effective on the date indicated below and shall remain in effect for five years, unless modified or repealed sooner by the GMA in accordance with applicable law.
3. The members of the Groundwater Management Area 6 agree to continue to work in good faith on joint planning efforts in a manner consistent with applicable law.
5. All Districts in Groundwater Management Area 6 are unified in fulfilling the charge, set forth in Section 36.0015, Texas Water Code, to "provide for the conservation, preservation, protection, recharging, and prevention of waste of groundwater, and of groundwater reservoirs or their subdivisions, and to control subsidence caused by withdrawal of water from those groundwater reservoirs or their subdivisions, consistent with the objectives of Section 59, Article XVI, Texas Constitution, groundwater conservation districts may be created as provided by this chapter. Groundwater conservation districts created as provided by this chapter are the state's preferred

method of groundwater management through rules developed, adopted, and promulgated by a district in accordance with the provisions of this chapter.”


PASSED AND APPROVED BY A VOTE OF 4 TO 0 OF THE VOTING MEMBERS OF GROUNDWATER MANAGEMENT AREA 6 JOINT PLANNING COMMITTEE THIS 22 DAY OF JULY, 2010.



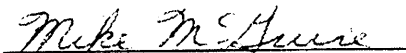
Ted Posey  
President  
Clear Fork Groundwater Conservation District



Jack Campsey  
General Manager  
Gateway Groundwater Conservation District



Lynn Daniel  
General Manager  
Mesquite Groundwater Conservation District



Mike McGuire  
General Manager  
Rolling Plains Groundwater Conservation District

RESOLUTION NO. 2010-002

OF THE GROUNDWATER MANAGEMENT AREA 6 ADOPTING DESIRED FUTURE CONDITIONS FOR THE OGALLALA AQUIFER

WHEREAS, Groundwater Management Area 6 (“GMA-6”) is comprised of twenty six counties located in North Central Texas and encompasses four groundwater conservation districts – the Clear Fork Groundwater Conservation District (“Clear Fork District”), the Gateway Groundwater Conservation District (“Gateway District”), the Mesquite Groundwater Conservation District (“Mesquite District”), and the Rolling Plains Groundwater Conservation District (“Rolling Plains District”):

WHEREAS, GMA-6 unanimously supports the following goals, ideals and standards for GMA-6. The GMA-6 member Districts have worked to learn the rules and goals of each individual district, and the adjoining Groundwater Conservation Districts in GMA-1, GMA-2, GMA-7 and GMA-8 along with the history of how each District has arrived at their different management philosophies. The members of GMA-6 agree and support the Desired Future Conditions (“DFCs”) as set out below. These conditions are viewed only as starting points for GMA-6 to go forth for the next five years as charged. The members of GMA-6 agree that monitoring is necessary to measure the depths and scope of the Ogallala Aquifer, where it exists, and to manage these groundwater resources to achieve these DFCs;

WHEREAS, pursuant to TEXAS WATER CODE ANN. § 36.108, the presiding officer, or his designee, from each of the four Districts in GMA-6 are obligated to engage in ongoing joint planning to, among other things, establish the DFCs of the aquifers within GMA-6;

WHEREAS, such joint planning has been undertaken, and is ongoing, by the four presiding officers or designees of the Districts;

WHEREAS, the representatives of the Districts in GMA-6 have met as required by Section 36.108 of the Texas Water Code for joint planning not only to set the initial DFCs,

WHEREAS, the Ogallala Aquifer consists of substantially different characteristics and conditions across its boundaries and pursuant to TEXAS WATER CODE ANN. § 36.108, when considering the adoption of DFCs. GMA-6 is obligated to and has considered the “uses or conditions of an aquifer within the GMA that differ substantially from one area to another” and may adopt different DFCs for different areas overlying an aquifer;

WHEREAS, GMA-6 carefully studied the DFCs established by GMA 1 & 2 and the High Plains UWCD when determining the DFCs for the Ogallala Aquifer;

WHEREAS, GMA-6 recognizes that the Ogallala Aquifer in Collingsworth County is insignificant or nonexistent, not relevant for planning purposes, and not requiring adoption of a Desired Future Conditions for that county;

WHEREAS, GMA-6 also believes the DFCs to be generally consistent with the 2006 Llano Estacado and Panhandle Regional Water Plans and the 2007 State Water Plan;

WHEREAS, the DFCs adopted by the GMA on this date are subject to revision in the future;

WHEREAS, the GMA desires to honor the mandates of Chapter 36 of the Texas Water Code, including private property rights, and desires to treat everyone in a reasonable manner given the extreme diversity through the area;

WHEREAS, the GMA desires to inform the citizens of the Management Area about the Ogallala Aquifer, the diversity of the aquifer and its uses and conditions, and the challenges of groundwater management with minimal impact to the local economy;

WHEREAS, the GMA has worked closely with the Texas Water Development Board, their hydrologists and other qualified professionals to base the adopted Desired Future Conditions on the best available science, and has considered their 22 January 2008 analysis paper "A Desired Future Condition and Aquifer Slivers in Groundwater Management Areas";

WHEREAS, the GMA is striving towards the intent of the joint planning process and is fully committed to continuing this important process and achieving the ultimate goal to conserve and preserve the aquifer;

NOW, THEREFORE, BE IT RESOLVED BY THE MEMBERS OF GROUNDWATER MANAGEMENT AREA 6 THAT:

1. All the preceding statements formed the basis for the decision by the Groundwater Management Area Representatives to adopt on this date, the DFCs set forth herein:
2. The following Desired Future Conditions are hereby adopted for the Ogallala Aquifer within Groundwater Management Area 6 as described below:
  - a. The Desired Future Condition for Motley County, located in the Gateway Groundwater Conservation District, is that condition whereby 50 percent of the current volume in storage will remain in 50 years (2060)
  - b. The Desired Future Condition for Dickens County, not located within a Groundwater Conservation District, is that condition whereby 50 percent of the current volume in storage will remain in 50 years (2060)


GMA-6 recognizes that each District's boundaries may change due to the consolidation or annexation of land in GMA 6 that is either in or out of a district, therefore, the consolidated or annexed land will follow the rules, regulations, and Desired Future Conditions of the receiving District. The members of GMA 6 unanimously agree that these are the goals for the DFCs in GMA-6 for the next five years.

3. These DFCs shall become effective on the date indicated below and shall remain in effect for five years, unless modified or repealed sooner by the GMA in accordance with applicable law.

4. The members of Groundwater Management Area 6 agree to continue to work in good faith on joint planning efforts in a manner consistent with applicable law.

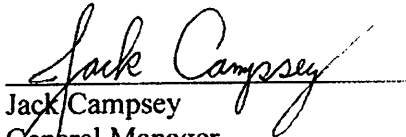
5. All Districts in Groundwater Management Area 6 are unified in fulfilling the charge, set forth in Section 36.0015, Texas Water Code, to “provide for the conservation, preservation, protection, recharging, and prevention of waste of groundwater, and of groundwater reservoirs or their subdivisions, and to control subsidence caused by withdrawal of water from those groundwater reservoirs or their subdivisions, consistent with the objectives of Section 59, Article XVI, Texas Constitution, groundwater conservation districts may be created as provided by this chapter. Groundwater conservation districts created as provided by this chapter are the state's preferred method of groundwater management through rules developed, adopted, and promulgated by a district in accordance with the provisions of this chapter.”

PASSED AND APPROVED BY A VOTE OF 4 TO 0 OF THE VOTING MEMBERS OF  
GROUNDWATER MANAGEMENT AREA 6 THIS 22 DAY OF JULY, 2010.




Ted Posey  
President

Clear Fork Groundwater Conservation District




Jack Campsey  
General Manager

Gateway Groundwater Conservation District



Lynn Daniel  
General Manager

Mesquite Groundwater Conservation District



Mike McGuire  
General Manager

Rolling Plains County Groundwater Conservation District



RESOLUTION NO. 2010-003

OF GROUNDWATER MANAGEMENT AREA 6 ADOPTING DESIRED FUTURE CONDITIONS FOR THE DOCKUM AQUIFER

WHEREAS, Groundwater Management Area 6 (“GMA-6”) is comprised of twenty six counties located in North Central Texas and encompasses four groundwater conservation districts – the Clear Fork Groundwater Conservation District (“Clear Fork District”), the Gateway Groundwater Conservation District (“Gateway District”), the Mesquite Groundwater Conservation District (“Mesquite District”), and the Rolling Plains Groundwater Conservation District (“Rolling Plains District”);

WHEREAS, GMA-6 unanimously supports the following goals, ideals and standards for GMA-6. The GMA-6 member Districts have worked to learn the rules and goals of each individual district, and the adjoining Groundwater Conservation Districts in GMA-1, GMA-2, GMA-7 and GMA-8 along with the history of how each District has arrived at their different management philosophies. The members of GMA-6 agree and support the Desired Future Conditions (“DFCs”) as set out below. These conditions are viewed only as starting points for GMA-6 to go forth for the next five years as charged. The members of GMA-6 agree that monitoring is necessary to measure the depths and scope of the Dockum Aquifer, where it exists, and to manage these groundwater resources to achieve these DFCs;

WHEREAS, pursuant to TEXAS WATER CODE ANN. § 36.108, the presiding officer, or his designee, from each of the four Districts in GMA-6 are obligated to engage in ongoing joint planning to, among other things, establish the DFCs of the aquifers within GMA-6;

WHEREAS, such joint planning has been undertaken, and is ongoing, by the four presiding officers or designees of the Districts;

WHEREAS, the representatives of the Districts in GMA-6 have met as required by Section 36.108 of the Texas Water Code for joint planning not only to set the initial DFCs,

WHEREAS, the Dockum Aquifer consists of substantially different characteristics and conditions across its boundaries and pursuant to TEXAS WATER CODE ANN. § 36.108, when considering the adoption of DFCs, GMA-6 is obligated to and has considered the “uses or conditions of an aquifer within the GMA that differ substantially from one area to another” and may adopt different DFCs for different areas overlying an aquifer;

WHEREAS, GMA-6 carefully studied the DFCs established by GMA 1, 2 & 7 and the High Plains UWCD when determining the DFCs for the Dockum Aquifer;

WHEREAS, GMA-6 also believes the DFCs to be generally consistent with the 2006 Llano Estacado, Panhandle, and Regions F & G Regional Water Plans and the 2007 State Water Plan;

WHEREAS, the DFCs adopted by the GMA on this date are subject to revision in the future;

WHEREAS, the GMA desires to honor the mandates of Chapter 36 of the Texas Water Code, including private property rights, and desires to treat everyone in a reasonable manner given the extreme diversity through the area;

WHEREAS, the GMA desires to inform the citizens of the Management Area about the Dockum Aquifer, the diversity of the aquifer and its uses and conditions, and the challenges of groundwater management with minimal impact to the local economy;

WHEREAS, the GMA has worked closely with the Texas Water Development Board, their hydrologists and other qualified professionals to base the adopted Desired Future Conditions on the best available science;

WHEREAS, the GMA is striving towards the intent of the joint planning process and is fully committed to continuing this important process and achieving the ultimate goal to conserve and preserve the aquifer;

NOW, THEREFORE, BE IT RESOLVED BY THE MEMBERS OF GROUNDWATER MANAGEMENT AREA 6 THAT:

1. All the preceding statements formed the basis for the decision by the Groundwater Management Area Representatives to adopt on this date, the DFCs set forth herein:
2. The following Desired Future Conditions are hereby adopted for the Dockum Aquifer within Groundwater Management Area 6 as described below:
  - a. The Desired Future Condition for Fisher County, located in the Clear Fork Groundwater Conservation District is that condition whereby the total decline in water levels will be no more than 25 feet over the next 50 years
  - b. The Desired Future Condition for Motley County, located in the Gateway Groundwater Conservation District is that condition whereby the total decline in water levels will be no more than 40 feet over the next 50 years
  - c. The Desired Future Condition for Dickens & Kent Counties, not located within a Groundwater Conservation District, is that condition whereby the total decline in water levels will be no more than 40 feet over the next 50 years


GMA-6 recognizes that each District's boundaries may change due to the consolidation or annexation of land in GMA 6 that is either in or out of a district, therefore, the consolidated or annexed land will follow the rules, regulations, and Desired Future Conditions of the receiving District. The members of GMA 6 **unanimously** agree that these are the goals for the DFCs in GMA-6 for the next five years.

3. These DFCs shall become effective on the date indicated below and shall remain in effect for five years, unless modified or repealed sooner by the GMA in accordance with applicable law.

4. The members of Groundwater Management Area 6 agree to continue to work in good faith on joint planning efforts in a manner consistent with applicable law.

5. All Districts in Groundwater Management Area 6 are unified in fulfilling the charge, set forth in Section 36.0015, Texas Water Code, to “provide for the conservation, preservation, protection, recharging, and prevention of waste of groundwater, and of groundwater reservoirs or their subdivisions, and to control subsidence caused by withdrawal of water from those groundwater reservoirs or their subdivisions, consistent with the objectives of Section 59, Article XVI, Texas Constitution, groundwater conservation districts may be created as provided by this chapter. Groundwater conservation districts created as provided by this chapter are the state's preferred method of groundwater management through rules developed, adopted, and promulgated by a district in accordance with the provisions of this chapter.”

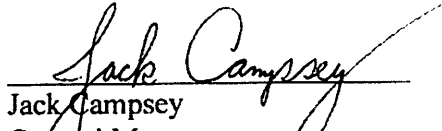
PASSED AND APPROVED BY A VOTE OF 4 TO 0 OF THE VOTING MEMBERS OF GROUNDWATER MANAGEMENT AREA 6 THIS 22 DAY OF JULY, 2010.



---

Ted Posey  
President

Clear Fork Groundwater Conservation District



---

Jack Campsey  
General Manager

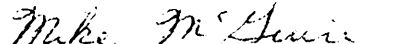
Gateway Groundwater Conservation District



---

Lynn Daniel  
General Manager

Mesquite Groundwater Conservation District



---

Mike McGuire  
General Manager

Rolling Plains County Groundwater Conservation District

RESOLUTION NO. 2010-004

OF GROUNDWATER MANAGEMENT AREA 6 ADOPTING DESIRED FUTURE CONDITIONS FOR THE BLAINE AQUIFER

WHEREAS, Groundwater Management Area 6 (“GMA-6”) is comprised of twenty six counties located in North Central Texas and encompasses four groundwater conservation districts – the Clear Fork Groundwater Conservation District (“Clear Fork District”), the Gateway Groundwater Conservation District (“Gateway District”), the Mesquite Groundwater Conservation District (“Mesquite District”), and the Rolling Plains Groundwater Conservation District (“Rolling Plains District”);

WHEREAS, GMA-6 unanimously supports the following goals, ideals and standards for GMA-6. The GMA-6 member Districts have worked to learn the rules and goals of each individual district, and the adjoining Groundwater Conservation Districts in GMA-1, GMA-2, GMA-7 and GMA-8 along with the history of how each District has arrived at their different management philosophies. The members of GMA-6 agree and support the Desired Future Conditions (“DFCs”) as set out below. These conditions are viewed only as starting points for GMA-6 to go forth for the next five years as charged. The members of GMA-6 agree that monitoring is necessary to measure the depths and scope of the Blaine Aquifer, where it exists, and to manage these groundwater resources to achieve these DFCs;

WHEREAS, pursuant to TEXAS WATER CODE ANN. § 36.108, the presiding officer, or his designee, from each of the four Districts in GMA-6 are obligated to engage in ongoing joint planning to, among other things, establish the DFCs of the aquifers within GMA-6;

WHEREAS, such joint planning has been undertaken, and is ongoing, by the four presiding officers or designees of the Districts:

WHEREAS, the representatives of the Districts in GMA-6 have met as required by Section 36.108 of the Texas Water Code for joint planning not only to set the initial DFCs,

WHEREAS, the Blaine Aquifer consists of substantially different characteristics and conditions across its boundaries and pursuant to TEXAS WATER CODE ANN. § 36.108, when considering the adoption of DFCs, GMA-6 is obligated to and has considered the “uses or conditions of an aquifer within the GMA that differ substantially from one area to another” and may adopt different DFCs for different areas overlying an aquifer;

WHEREAS, GMA-6 carefully studied the DFC established by GMA 1 when determining the DFCs for the Blaine Aquifer;

WHEREAS, GMA-6 also believes the DFCs to be generally consistent with the 2006 Panhandle and Regions B & G Regional Water Plans and the 2007 State Water Plan;

WHEREAS, the DFCs adopted by the GMA on this date are subject to revision in the future;

WHEREAS, the GMA desires to honor the mandates of Chapter 36 of the Texas Water Code, including private property rights, and desires to treat everyone in a reasonable manner given the extreme diversity through the area;

WHEREAS, the GMA desires to inform the citizens of the Management Area about the Blaine Aquifer, the diversity of the aquifer and its uses and conditions, and the challenges of groundwater management with minimal impact to the local economy;

WHEREAS, the GMA has worked closely with the Texas Water Development Board, their hydrologists and other qualified professionals to base the adopted Desired Future Conditions on the best available science;

WHEREAS, the GMA is striving towards the intent of the joint planning process and is fully committed to continuing this important process and achieving the ultimate goal to conserve and preserve the aquifer;

NOW, THEREFORE, BE IT RESOLVED BY THE MEMBERS OF GROUNDWATER MANAGEMENT AREA 6 THAT:


1. All the preceding statements formed the basis for the decision by the Groundwater Management Area Representatives to adopt on this date, the DFCs set forth herein:
2. The following Desired Future Conditions are hereby adopted for the Blaine Aquifer within Groundwater Management Area 6 as described below:
  - a. The Desired Future Condition for Fisher County, located within the Clear Fork Groundwater Conservation District, is that condition whereby the total decline in water levels will be no more than 4 feet over the next 50 years
  - b. The Desired Future Condition for that part of Childress County located in the Gateway Groundwater Conservation District; Cottle, Foard, and Hardeman Counties, also located within Gateway Groundwater Conservation District, is that condition whereby the total decline in water levels will be no more than 2 feet over the next 50 years
  - c. The Desired Future Condition for that part of Childress County located in the Mesquite Groundwater Conservation District; Collingsworth and Hall counties, also located within the Mesquite Groundwater Conservation District, is that condition whereby 50 percent of the current volume in storage will remain in 50 years (2060)
  - d. The Desired Future Condition for King, not located within a Groundwater Conservation District, is that condition whereby the total decline in water levels will be no more than 7 feet over the next 50 years
  - h. Desired Future Conditions for Dickens, Knox, Motley, Stonewall, and Wilbarger Counties, located in GMA-6, are not relevant for joint planning purposes.

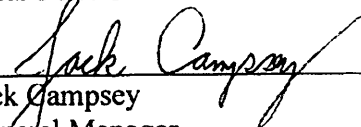
GMA-6 recognizes that each District's boundaries may change due to the consolidation or annexation of land in GMA 6 that is either in or out of a district, therefore, the consolidated or annexed land will follow the rules, regulations, and Desired Future Conditions of the receiving District. The members of GMA 6 unanimously agree that these are the goals for the DFCs in GMA-6 for the next five years.


3. These DFCs shall become effective on the date indicated below and shall remain in effect for five years, unless modified or repealed sooner by the GMA in accordance with applicable law.
4. The members of the Groundwater Management Area 6 agree to continue to work in good faith on joint planning efforts in a manner consistent with applicable law.

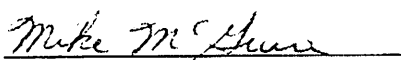
5. All Districts in Groundwater Management Area 6 are unified in fulfilling the charge, set forth in Section 36.0015, Texas Water Code, to "provide for the conservation, preservation, protection, recharging, and prevention of waste of groundwater, and of groundwater reservoirs or their subdivisions, and to control subsidence caused by withdrawal of water from those groundwater reservoirs or their subdivisions, consistent with the objectives of Section 59, Article XVI, Texas Constitution, groundwater conservation districts may be created as provided by this chapter. Groundwater conservation districts created as provided by this chapter are the state's preferred method of groundwater management through rules developed, adopted, and promulgated by a district in accordance with the provisions of this chapter."

PASSED AND APPROVED BY A VOTE OF 4 TO 0 OF THE VOTING MEMBERS OF GROUNDWATER MANAGEMENT AREA 6 THIS 22 DAY OF JULY, 2010.

  
\_\_\_\_\_  
Ted Posey  
President  
Clear Fork Groundwater Conservation District

  
\_\_\_\_\_  
Jack Campsey  
General Manager  
Gateway Groundwater Conservation District

  
\_\_\_\_\_  
Lynn Daniel  
General Manager  
Mesquite Groundwater Conservation District

  
\_\_\_\_\_  
Mike McGuire  
General Manager  
Rolling Plains County Groundwater Conservation District

RESOLUTION NO. 2010-005

OF GROUNDWATER MANAGEMENT AREA 6 ADOPTING DESIRED FUTURE CONDITIONS FOR THE SEYMOUR AQUIFER

WHEREAS, Groundwater Management Area 6 (“GMA-6”) is comprised of twenty six counties located in North Central Texas and encompasses four groundwater conservation districts – the Clear Fork Groundwater Conservation District (“Clear Fork District”), the Gateway Groundwater Conservation District (“Gateway District”), the Mesquite Groundwater Conservation District (“Mesquite District”), and the Rolling Plains Groundwater Conservation District (“Rolling Plains District”);

WHEREAS, GMA-6 unanimously supports the following goals, ideals and standards for GMA-6. The GMA-6 member Districts have worked to learn the rules and goals of each individual district, and the adjoining Groundwater Conservation Districts in GMA-1, GMA-2, GMA-7 and GMA-8 along with the history of how each District has arrived at their different management philosophies. The members of GMA-6 agree and support the Desired Future Conditions (“DFCs”) as set out below. These conditions are viewed only as starting points for GMA-6 to go forth for the next five years as charged. The members of GMA-6 agree that monitoring is necessary to measure the depths and scope of the Seymour Aquifer, where it exists, and to manage these groundwater resources to achieve these DFCs;

WHEREAS, pursuant to TEXAS WATER CODE ANN. § 36.108, the presiding officer, or his designee, from each of the four Districts in GMA-6 are obligated to engage in ongoing joint planning to, among other things, establish the DFCs of the aquifers within GMA-6;

WHEREAS, such joint planning has been undertaken, and is ongoing, by the four presiding officers or designees of the Districts;

WHEREAS, the representatives of the Districts in GMA-6 have met as required by Section 36.108 of the Texas Water Code for joint planning not only to set the initial DFCs,

WHEREAS, the Seymour Aquifer consists of substantially different characteristics and conditions across its boundaries; is defined by geographically separate and distinct areas known as “PODS”; and pursuant to TEXAS WATER CODE ANN. § 36.108, when considering the adoption of DFCs, GMA-6 is obligated to and has considered the “uses or conditions of an aquifer within the GMA that differ substantially from one area to another” and may adopt different DFCs for different areas overlying an aquifer;

WHEREAS, GMA-6 also believes the DFCs to be generally consistent with the 2006 Panhandle and Regions B & G Regional Water Plans and the 2007 State Water Plan;

WHEREAS, the DFCs adopted by the GMA on this date are subject to future revision;

WHEREAS, the GMA desires to honor the mandates of Chapter 36 of the Texas Water Code, including private property rights, and desires to treat everyone in a reasonable manner given the extreme diversity through the area;

WHEREAS, the GMA desires to inform the citizens of the Management Area about the Seymour Aquifer, the diversity of the aquifer and its uses and conditions, and the challenges of groundwater management with minimal impact to the local economy;

WHEREAS, the GMA has worked closely with the Texas Water Development Board, their hydrologists and other qualified professionals to base the adopted Desired Future Conditions on the best available science;

WHEREAS, the GMA is striving towards the intent of the joint planning process and is fully committed to continuing this important process and achieving the ultimate goal to conserve and preserve the aquifer;

NOW, THEREFORE, BE IT RESOLVED BY THE MEMBERS OF GROUNDWATER MANAGEMENT AREA 6 THAT:

1. All the preceding statements formed the basis for the decision by the Groundwater Management Area Representatives to adopt on this date, the DFCs set forth herein:
2. The following Desired Future Conditions are hereby adopted for the Seymour Aquifer within Groundwater Management Area 6 as described below:
  - a. The Desired Future Condition for POD 1 in Collingsworth & Childress Counties, Pod 2 in Hall County and that part of Pod 3 in Hall County, all located in the Mesquite Groundwater Conservation District, is that condition whereby 50 percent of the current volume in storage will remain in 50 years (2060)
  - b. The Desired Future Condition for that part of Pod 1 in Childress County that is located in Gateway Groundwater Conservation District is that condition whereby the total decline in water levels will be no more than 1 foot over the next 50 years (2060)
  - c. The Desired Future Condition for that part of Pod 3 in Motley County and that part of Pod 4 in Childress, Foard, and Hardeman counties, located in Gateway Groundwater Conservation District, is that condition whereby the total decline in water levels will be no more than 1 foot over the next 50 years (2060)
  - d. The Desired Future Condition for that part of Pod 4 in Wichita and Wilbarger counties, not located within a Groundwater Conservation District, is that condition whereby the total decline in water levels will be no more than 1 foot over the next 50 years (2060)
  - e. The Desired Future Condition for Pod 5 in Archer, Clay, Wichita and Wilbarger counties, not located within a Groundwater Conservation District, is that condition whereby the total decline in water levels will be no more than 2 feet over the next 50 years (2060)
  - f. The Desired Future Condition for Pod 6, that part of Pod 7 in Baylor, Knox and Haskell Counties, and that part of Pod 8 in Baylor County, located in Rolling Plains



Groundwater Conservation District, is that condition whereby the total decline in water levels will be no more than 18 feet over the next 50 years (2060)

g. The Desired Future Condition for that part of Pod 7 in Stonewall County is that condition whereby the total decline in water levels will be no more than 24 feet over the next 50 years (2060)

h. The Desired Future Condition for that part of Pod 8 in Throckmorton & Young Counties, none of which are located in a Groundwater Conservation District, is that condition whereby the total decline in water levels will be no more than 3 feet over the next 50 years (2060)

i. The Desired Future Condition for Pods 9 & 10 in Kent and Stonewall counties, not located within a Groundwater Conservation District, is that condition whereby the total decline in water levels will be no more than 4 feet over the next 50 years (2060)


j. The Desired Future Condition for that part of Pod 11 in Fisher County, located in Clear Fork Groundwater Conservation District, is that condition whereby the total decline in water levels will be no more than 1 foot over the next 50 years (2060)

k. The Desired Future Condition for that part of Pod 11 in Jones and Stonewall Counties, and Pods 12, 13, 14 & 15, located in Jones County, not located within a Groundwater Conservation District, is that condition whereby the total decline in water levels will be no more than 1 foot over the next 50 years (2060)

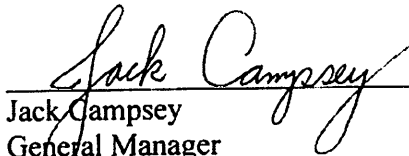
GMA-6 recognizes that each District's boundaries may change due to the consolidation or annexation of land in GMA 6 that is either in or out of a district, therefore, the consolidated or annexed land will follow the rules, regulations, and Desired Future Conditions of the receiving District. The members of GMA 6 **unanimously** agree that these are the goals for the DFCs in GMA-6 for the next five years.

3. These DFCs shall become effective on the date indicated below and shall remain in effect for five years, unless modified or repealed sooner by the GMA in accordance with applicable law.
4. The members of the Groundwater Management Area 6 agree to continue to work in good faith on joint planning efforts in a manner consistent with applicable law.
5. All Districts in Groundwater Management Area 6 are unified in fulfilling the charge, set forth in Section 36.0015, Texas Water Code, to "provide for the conservation, preservation, protection, recharging, and prevention of waste of groundwater, and of groundwater reservoirs or their subdivisions, and to control subsidence caused by withdrawal of water from those groundwater reservoirs or their subdivisions, consistent with the objectives of Section 59, Article XVI, Texas Constitution, groundwater conservation districts may be created as provided by this chapter. Groundwater conservation districts created as provided by this chapter are the state's preferred method of groundwater management through rules developed, adopted, and promulgated by a district in accordance with the provisions of this chapter."


PASSED AND APPROVED BY A VOTE OF 4 TO 0 OF THE VOTING MEMBERS OF  
GROUNDWATER MANAGEMENT AREA 6 THIS 22 DAY OF JULY, 2010.



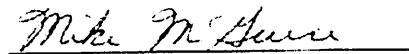
Ted Posey  
President  
Clear Fork Groundwater Conservation District



Jack Campsey  
General Manager  
Gateway Groundwater Conservation District



Lynn Daniel  
General manager  
Mesquite Groundwater Conservation District



Mike McGuire  
General Manager  
Rolling Plains County Groundwater Conservation District

# MINUTES FROM A JOINT PLANNING MEETING OF GMA 6

Date: 7-22-2010

Time: 1:00 p.m.

Place: Haskell National Bank Community Building, 602 South First Street, Haskell, TX 769521

## DISTRICTS PRESENT AND THEIR REPRESENTATIVES

Gateway GCD, Jack Campsey, General Manager

Mesquite GCD, Lynn Daniel, General Manager

Rolling Plains GCD, Mike McGuire, General Manager

Clear Fork GCD, Ted Posey, Board President

## DISTRICTS ABSENT

None

## OTHERS PRESENT

Ray Brady, RMBJ Geo, Inc., Floydada, TX

Bill Hutchison, TWDB, Austin, TX

Rima Petrossian, TWDB, Austin, TX

Sam Fare, WCTMWD, Abilene, TX

Travis Floyd, Knox County Judge

The meeting was called to order by Mike McGuire at 1:02 p.m., noting that public notice had been posted by the individual groundwater conservation districts as required by Chapter 36.108, a copy of the agendas had been faxed to all 26 county clerks for posting and a copy of the agenda had been mailed to all of the county judges in the GMA, RWPG B and Brazos G, Texas Parks & Wildlife, and Texas Legislative Staff from the Senators and Representatives in the GMA. It was noted that with 4 of the 4 groundwater conservation districts in GMA 6 in attendance that a quorum was constituted.

- All those present were introduced.

There were no requests for public comment.

A motion was made by Jack Campsey that the Minutes from the meeting of 9-22-2009 be accepted as presented. The motion was seconded by Ted Posey. The motion carried by unanimous consent.

A presentation was made by Ray Brady on desired future conditions (DFC) of the Trinity Aquifer. A motion was made by Jack Campsey to adopt by resolution the DFCs for the Trinity Aquifer in GMA 6. The motion was seconded by Ted Posey. The motion carried by unanimous consent.

A presentation was made by Ray Brady on desired future conditions (DFC) of the Ogallala Aquifer. A motion was made by Ted Posey to adopt by resolution the DFCs for the Ogallala Aquifer in GMA 6. The motion was seconded by Lynn Daniel. The motion carried by unanimous consent.

A presentation was made by Ray Brady on desired future conditions (DFC) of the Dockum Aquifer. A motion was made by Ted Posey to adopt by resolution the DFCs for the Dockum Aquifer in GMA 6. The motion was seconded by Jack Campsey. The motion carried by unanimous consent.

A presentation was made by Ray Brady on desired future conditions (DFC) of the Blaine aquifer. A motion was made by Ted Posey to adopt by resolution the DFCs for the Blaine Aquifer in GMA 6. The motion was seconded by Lynn Daniel. The motion carried by unanimous consent.

A motion was made by Lynn Daniel to amend the DFC resolution for the Trinity aquifer to reflect the not relevant status in GMA 6. The motion was seconded by Jack Campsey. The motion carried by unanimous consent.

A presentation was made by Ray Brady on desired future conditions (DFC) of the Seymour Aquifer. A motion was made by Ted Posey to adopt by resolution the DFCs for the Seymour Aquifer in GMA 6. The motion was seconded by Jack Campsey. The motion carried by unanimous consent.

A motion to adjourn was made by Jack Campsey and seconded by Ted Posey. With unanimous consent, the meeting was adjourned at 1:55 p.m.

ATTEST: Jack Campsey  
Ted Posey

John Daniel  
Mike McEwen

**SEYMOUR AQUIFER PLANNING AREA  
(GMA 6)**

Joint Planning Group  
Notice of Meeting/Public Hearing  
Thursday, July 22, 2010  
1:00 PM  
Haskell National Bank  
Community Building  
602 South First Street  
Haskell, Texas

The joint planning meeting will be comprised of the Groundwater Conservation Districts(GCDs) located wholly or partially within Groundwater Management Area 6(GMA 6) as delineated by the Texas Water Development Board. GCDs located in GMA 6 are Clear Fork GCD, Gateway GCD, Mesquite GCD, and Rolling Plains GCD.  
The meeting will be open to the public.

**AGENDA**

- 1 Call to order.
- 2 Roll Call/Introductions.
- 3 Public Comment. Please limit individual comments to five minutes each.
- 4 Discussion and Consideration – The minutes from the September 22, 2009 GMA 6 Meeting.
- 5 Public Hearing – Any citizens may address GMA 6 relating to the proposed Desired Future Conditions for the Trinity, Ogalalla, Dockum, Blaine, and Seymour Aquifers in the GMA 6 planning area. Please limit individual comments to five minutes each.
- 6 Hear presentation and remarks from Texas Water Development Board (TWDB) representative(s)
- 7 Discussion and possible action to establish Desired Future Conditions for the Trinity, Ogalalla, Dockum, Blaine, and Seymour Aquifers in the GMA 6 planning area.
- 8 Discussion and possible action to set date, time and place for next meeting
9. Adjourn

Agenda items may be considered, discussed and/or acted upon in a different order than the order set forth above

**Certification**

I, the undersigned authority, do hereby certify that on July 15, 2010, at or before 4.00 p m., I posted and filed the above notice of meeting with the each County Clerk's office located within the District and also posted a copy in the front window of the Rolling Plains GCD office in a place convenient and readily accessible to the general public all times and that it will remain so posted continuously for at least 72 hours preceding the scheduled time of said meeting in accordance with the Rules of the District

*Mike McGuire*

Mike McGuire, General Manager  
Rolling Plains GCD

**FILED FOR RECORD  
AT 8:50 O'CLOCK A.M.**

**JUL 16 2010**

*J. BeLynda Faino, Certifies  
Posted on GCD office door  
7/16/2010*

**PAT THOMSON  
COUNTY CLERK FISHER COUNTY, TEXAS  
BY *Shana Dagg* DEPUTY**

**SEYMOUR AQUIFER PLANNING AREA  
(GMA 6)**

Joint Planning Group  
Notice of Meeting/Public Hearing  
Thursday, July 22, 2010  
2:30 PM  
Haskell National Bank  
Community Building  
602 South First Street  
Haskell, Texas

The joint planning meeting will be comprised of the Groundwater Conservation Districts (GCDs) located wholly or partially within Groundwater Management Area 6 (GMA 6) as delineated by the Texas Water Development Board. GCDs located in GMA 6 are Clear Fork GCD, Gateway GCD, Mesquite GCD, and Rolling Plains GCD. The meeting will be open to the public.

**AGENDA**

1. Call to order.
2. Roll Call/Introductions
3. Public Comment. Please limit individual comments to five minutes each.
4. Discussion and Consideration - The minutes from the July 22, 2010 1:00 PM GMA 6 Meeting.
5. Discussion and possible action to set date, time and place for next meeting.
6. Adjourn

Agenda items may be considered, discussed and/or acted upon in a different order than the order set forth above

**Certification**

I, the undersigned authority, do hereby certify that on July 15, 2010, at or before 4:00 p.m., I posted and filed the above notice of meeting with the each County Clerk's office located within the District and also posted a copy in the front window of the Rolling Plains GCD office in a place convenient and readily accessible to the general public at times and that it will remain so posted continuously for at least 72 hours preceding the scheduled time of said meeting in accordance with the Rules of the District.

*Mike McGuire*

Mike McGuire, General Manager  
Rolling Plains GCD

**FILED FOR RECORD  
AT 8 O'CLOCK A.M.**

JUL 16 2010

PAT THOMSON  
COUNTY CLERK FISHER COUNTY, TEXAS  
BY *[Signature]* DEPUTY

*I, Belinda Pains, certify  
this notice posted on GCD  
office doors 7/16/2010.*

**SEYMOUR AQUIFER PLANNING AREA  
(GMA 6)**

Joint Planning Group  
Notice of Meeting/Public Hearing  
Thursday, July 22, 2010  
1:00 PM  
Haskell National Bank  
Community Building  
602 South First Street  
Haskell, Texas

The joint planning meeting will be compromised of the Groundwater Conservation Districts(GCDs) located wholly or partially within Groundwater Management Area 6(GMA 6) as delineated by the Texas Water Development Board. GCDs located in GMA 6 are Clear Fork GCD, Gateway GCD, Mesquite GCD, and Rolling Plains GCD.  
The meeting will be open to the public.

**AGENDA**

1. Call to order.
2. Roll Call/Introductions.
3. Public Comment. Please limit individual comments to five minutes each.
4. Discussion and Consideration – The minutes from the September 22, 2009 GMA 6 Meeting.
5. Public Hearing – Any citizens may address GMA 6 relating to the proposed Desired Future Conditions for the Trinity, Ogalalla, Dockum, Blaine, and Seymour Aquifers in the GMA 6 planning area. Please limit individual comments to five minutes each.
6. Hear presentation and remarks from Texas Water Development Board (TWDB) representative(s).
7. Discussion and possible action to establish Desired Future Conditions for the Trinity, Ogalalla, Dockum, Blaine, and Seymour Aquifers in the GMA 6 planning area.
8. Discussion and possible action to set date, time and place for next meeting.
9. Adjourn

Agenda items may be considered, discussed and/or acted upon in a different order than the order set forth above

**Certification**

I, the undersigned authority, do hereby certify that on July 15, 2010, at or before 4:00 p.m., I posted and filed the above notice of meeting with the each County Clerk's office located within the District and also posted a copy in the front window of the Rolling Plains GCD office in a place convenient and readily accessible to the general public all times and that it will remain so posted continuously for at least 72 hours preceding the scheduled time of said meeting in accordance with the Rules of the District.

*Mike McGuire*

Mike McGuire, General Manager  
Rolling Plains GCD

*Posted Gateway GCD Office 7-19-10 Jack Cooper*

**SEYMOUR AQUIFER PLANNING AREA  
(GMA 6)**

Joint Planning Group  
Notice of Meeting/Public Hearing  
Thursday, July 22, 2010  
2:30 PM  
Haskell National Bank  
Community Building  
602 South First Street  
Haskell, Texas

The joint planning meeting will be comprised of the Groundwater Conservation Districts(GCDs) located wholly or partially within Groundwater Management Area 6(GMA 6) as delineated by the Texas Water Development Board. GCDs located in GMA 6 are Clear Fork GCD, Gateway GCD, Mesquite GCD, and Rolling Plains GCD.  
The meeting will be open to the public.

**AGENDA**

1. Call to order.
2. Roll Call/Introductions.
3. Public Comment. Please limit individual comments to five minutes each.
4. Discussion and Consideration – The minutes from the July 22, 2010 1:00 PM GMA 6 Meeting.
5. Discussion and possible action to set date, time and place for next meeting.
6. Adjourn

Agenda items may be considered, discussed and/or acted upon in a different order than the order set forth above

**Certification**

I, the undersigned authority, do hereby certify that on July 15, 2010, at or before 4:00 p.m., I posted and filed the above notice of meeting with the each County Clerk's office located within the District and also posted a copy in the front window of the Rolling Plains GCD office in a place convenient and readily accessible to the general public all times and that it will remain so posted continuously for at least 72 hours preceding the scheduled time of said meeting in accordance with the Rules of the District.

*Mike McGuire*

Mike McGuire, General Manager  
Rolling Plains GCD

*Posted Gateway GCD office 7-19-10 Joel Canoy*



**SEYMOUR AQUIFER PLANNING AREA  
(GMA 6)**

Joint Planning Group  
Notice of Meeting/Public Hearing  
Thursday, July 22, 2010  
1:00 PM  
Haskell National Bank  
Community Building  
802 South First Street  
Haskell, Texas

The joint planning meeting will be comprised of the Groundwater Conservation Districts(GCDs) located wholly or partially within Groundwater Management Area 6(GMA 6) as delineated by the Texas Water Development Board. GCDs located in GMA 6 are Clear Fork GCD, Gateway GCD, Mesquite GCD, and Rolling Plains GCD.  
The meeting will be open to the public.

**AGENDA**

1. Call to order.
2. Roll Call/Introductions.
3. Public Comment. Please limit individual comments to five minutes each.
4. Discussion and Consideration – The minutes from the September 22, 2009 GMA 6 Meeting.
5. Public Hearing – Any citizens may address GMA 6 relating to the proposed Desired Future Conditions for the Trinity, Ogalala, Dockum, Blaine, and Seymour Aquifers in the GMA 6 planning area. Please limit individual comments to five minutes each.
6. Hear presentation and remarks from Texas Water Development Board (TWDB) representative(s).
7. Discussion and possible action to establish Desired Future Conditions for the Trinity, Ogalala, Dockum, Blaine, and Seymour Aquifers in the GMA 6 planning area.
8. Discussion and possible action to set date, time and place for next meeting.
9. Adjourn

Agenda items may be considered, discussed and/or acted upon in a different order than the order set forth above

**Certification**

I, the undersigned authority, do hereby certify that on July 15, 2010, at or before 4:00 p.m., I posted and filed the above notice of meeting with the each County Clerk's office located within the District and also posted a copy in the front window of the Rolling Plains GCD office in a place convenient and readily accessible to the general public all times and that it will remain so posted continuously for at least 72 hours preceding the scheduled time of said meeting in accordance with the Rules of the District.

*Mike McGuire*

Mike McGuire, General Manager  
Rolling Plains GCD

RECEIVED  
JUL 20 2010  
9:17  
COUNTY CLERK

**SEYMOUR AQUIFER PLANNING AREA  
(GMA 6)**

**Joint Planning Group  
Notice of Meeting/Public Hearing  
Thursday, July 22, 2010  
2:30 PM  
Haskell National Bank  
Community Building  
602 South First Street  
Haskell, Texas**

The joint planning meeting will be comprised of the Groundwater Conservation Districts(GCDs) located wholly or partially within Groundwater Management Area 6(GMA 6) as delineated by the Texas Water Development Board. GCDs located in GMA 6 are Clear Fork GCD, Gateway GCD, Mesquite GCD, and Rolling Plains GCD. The meeting will be open to the public.

**AGENDA**

1. Call to order.
2. Roll Call/Introductions.
3. Public Comment. Please limit individual comments to five minutes each.
4. Discussion and Consideration - The minutes from the July 22, 2010 1:00 PM GMA 6 Meeting.
5. Discussion and possible action to set date, time and place for next meeting.
6. Adjourn

Agenda items may be considered, discussed and/or acted upon in a different order than the order set forth above

**Certification**

I, the undersigned authority, do hereby certify that on July 15, 2010, at or before 4:00 p.m., I posted and filed the above notice of meeting with the each County Clerk's office located within the District and also posted a copy in the front window of the Rolling Plains GCD office in a place convenient and readily accessible to the general public all times and that it will remain so posted continuously for at least 72 hours preceding the scheduled time of said meeting in accordance with the Rules of the District.

*Mike McGuire*

Mike McGuire, General Manager  
Rolling Plains GCD

DISTRICT-COUNTY CLERK

JUL 19 10 07:18

FILED FOR RECORD

**SEYMOUR AQUIFER PLANNING AREA  
(GMA 6)**

Joint Planning Group  
Notice of Meeting/Public Hearing  
Thursday, July 22, 2010  
1:00 PM  
Haskell National Bank  
Community Building  
802 South First Street  
Haskell, Texas

The joint planning meeting will be comprised of the Groundwater Conservation Districts (GCDs) located wholly or partially within Groundwater Management Area 6 (GMA 6) as delineated by the Texas Water Development Board. GCDs located in GMA 6 are Clear Fork GCD, Gateway GCD, Mesquite GCD, and Rolling Plains GCD.  
The meeting will be open to the public.

**AGENDA**

1. Call to order.
2. Roll Call/Introductions.
3. Public Comment. Please limit individual comments to five minutes each.
4. Discussion and Consideration – The minutes from the September 22, 2009 GMA 6 Meeting.
5. Public Hearing – Any citizens may address GMA 6 relating to the proposed Desired Future Conditions for the Trinity, Ogallala, Dockum, Blaine, and Seymour Aquifers in the GMA 6 planning area. Please limit individual comments to five minutes each.
6. Hear presentation and remarks from Texas Water Development Board (TWDB) representative(s).
7. Discussion and possible action to establish Desired Future Conditions for the Trinity, Ogallala, Dockum, Blaine, and Seymour Aquifers in the GMA 6 planning area.
8. Discussion and possible action to set date, time and place for next meeting.
9. Adjourn

Agenda items may be considered, discussed and/or acted upon in a different order than the order set forth above

**Certification**

I, the undersigned authority, do hereby certify that on July 15, 2010, at or before 4:00 p.m., I posted and filed the above notice of meeting with the each County Clerk's office located within the District and also posted a copy in the front window of the Rolling Plains GCD office in a place convenient and readily accessible to the general public all times and that it will remain so posted continuously for at least 72 hours preceding the scheduled time of said meeting in accordance with the Rules of the District.

Filed at 9:12 o'clock, AM on this  
19<sup>th</sup> day of JUL, 2010 A.D.

*Mike McGuire*

Mike McGuire, General Manager  
Rolling Plains GCD

JAN IRONS  
County-District Clerk, Cottle County, Texas

By [Signature]  
Deputy

**SEYMOUR AQUIFER PLANNING AREA  
(GMA 6)**

**Joint Planning Group  
Notice of Meeting/Public Hearing  
Thursday, July 22, 2010  
2:30 PM  
Haskell National Bank  
Community Building  
602 South First Street  
Haskell, Texas**

The joint planning meeting will be comprised of the Groundwater Conservation Districts(GCDs) located wholly or partially within Groundwater Management Area 6(GMA 6) as delineated by the Texas Water Development Board. GCDs located in GMA 6 are Clear Fork GCD, Gateway GCD, Mesquite GCD, and Rolling Plains GCD.  
The meeting will be open to the public.

**AGENDA**

1. Call to order.
2. Roll Call/Introductions.
3. Public Comment. Please limit individual comments to five minutes each.
4. Discussion and Consideration -- The minutes from the July 22, 2010 1:00 PM GMA 6 Meeting.
5. Discussion and possible action to set date, time and place for next meeting.
6. Adjourn

Agenda items may be considered, discussed and/or acted upon in a different order than the order set forth above

**Certification**

I, the undersigned authority, do hereby certify that on July 16, 2010, at or before 4:00 p.m., I posted and filed the above notice of meeting with the each County Clerk's office located within the District and also posted a copy in the front window of the Rolling Plains GCD office in a place convenient and readily accessible to the general public all times and that it will remain so posted continuously for at least 72 hours preceding the scheduled time of said meeting in accordance with the Rules of the District.

*Mike McGuire*

Mike McGuire, General Manager  
Rolling Plains GCD

Filed at 9:12 o'clock, AM on this  
19<sup>th</sup> day of JUL, 2010, A.D.

**JAN IRONS**  
County-District Clerk, Cottle County, Texas

By *Jane M. Irons*  
Deputy

**SEYMOUR AQUIFER PLANNING AREA  
(GMA 6)**

Joint Planning Group  
Notice of Meeting/Public Hearing  
Thursday, July 22, 2010  
1:00 PM  
Haskell National Bank  
Community Building  
602 South First Street  
Haskell, Texas

The joint planning meeting will be comprised of the Groundwater Conservation Districts(GCDs) located wholly or partially within Groundwater Management Area 6(GMA 6) as delineated by the Texas Water Development Board. GCDs located in GMA 6 are Clear Fork GCD, Gateway GCD, Mesquite GCD, and Rolling Plains GCD.  
The meeting will be open to the public.

**AGENDA**

1. Call to order.
2. Roll Call/Introductions.
3. Public Comment. Please limit individual comments to five minutes each.
4. Discussion and Consideration ~ The minutes from the September 22, 2009 GMA 6 Meeting.
5. Public Hearing – Any citizens may address GMA 6 relating to the proposed Desired Future Conditions for the Trinity, Ogallala, Dockum, Blaine, and Seymour Aquifers in the GMA 6 planning area. Please limit individual comments to five minutes each.
6. Hear presentation and remarks from Texas Water Development Board (TWDB) representative(s).
7. Discussion and possible action to establish Desired Future Conditions for the Trinity, Ogallala, Dockum, Blaine, and Seymour Aquifers in the GMA 6 planning area.
8. Discussion and possible action to set date, time and place for next meeting.
9. Adjourn

Agenda items may be considered, discussed and/or acted upon in a different order than the order set forth above

**Certification**

I, the undersigned authority, do hereby certify that on July 15, 2010, at or before 4:00 p.m., I posted and filed the above notice of meeting with the each County Clerk's office located within the District and also posted a copy in the front window of the Rolling Plains GCD office in a place convenient and readily accessible to the general public at times and that it will remain so posted continuously for at least 72 hours preceding the scheduled time of said meeting in accordance with the Rules of the District.

*Mike McGuire*

Mike McGuire, General Manager  
Rolling Plains GCD

Filed for record the 19 day of July  
2010 at 10:15 o'clock A M  
*Pat Aydelet*  
 Clerk, County Court, Foard County, Texas  
 By *[Signature]* Deputy

07/19/2010 08:56 19406636912

HARDEMAN FSA  
MIKE McGuire 8404221094

PAGE 03/03  
p.03

**SEYMOUR AQUIFER PLANNING AREA  
(GMA 6)**

Joint Planning Group  
Notice of Meeting/Public Hearing  
Thursday, July 22, 2010  
2:30 PM  
Haskell National Bank  
Community Building  
602 South First Street  
Haskell, Texas

The joint planning meeting will be comprised of the Groundwater Conservation Districts (GCDs) located wholly or partially within Groundwater Management Area 6 (GMA 6) as delineated by the Texas Water Development Board. GCDs located in GMA 6 are Clear Fork GCD, Gateway GCD, Mesquite GCD, and Rolling Plains GCD.  
The meeting will be open to the public.

AGENDA

1. Call to order.
2. Roll Call/Introductions.
3. Public Comment. Please limit individual comments to five minutes each.
4. Discussion and Consideration – The minutes from the July 22, 2010 1:00 PM GMA 6 Meeting.
5. Discussion and possible action to set date, time and place for next meeting.
6. Adjourn

Agenda items may be considered, discussed and/or acted upon in a different order than the order set forth above

Certification

I, the undersigned authority, do hereby certify that on July 15, 2010, at or before 4:00 p.m., I posted and filed the above notice of meeting with the each County Clerk's office located within the District and also posted a copy in the front window of the Rolling Plains GCD office in a place convenient and readily accessible to the general public all times and that it will remain so posted continuously for at least 72 hours preceding the scheduled time of said meeting in accordance with the Rules of the District.

*Mike McGuire*

Mike McGuire, General Manager  
Rolling Plains GCD

Filed for record the 19 day of July  
2010 at 10:15 o'clock PM  
By [Signature]  
Clerk, County Court, Board County, Texas  
By [Signature] Deputy

# SEYMOUR AQUIFER PLANNING AREA (GMA 6)

Joint Planning Group  
Notice of Meeting/Public Hearing  
Thursday, July 22, 2010  
1:00 PM

Haskell National Bank  
Community Building  
602 South First Street  
Haskell, Texas

The joint planning meeting will be comprised of the Groundwater Conservation Districts (GCDs) located wholly or partially within Groundwater Management Area 6 (GMA 6) as delineated by the Texas Water Development Board. GCDs located in GMA 6 are Clear Fork GCD, Gateway GCD, Mesquite GCD, and Rolling Plains GCD.  
The meeting will be open to the public.

### AGENDA

1. Call to order.
2. Roll Call/Introductions.
3. Public Comment. Please limit individual comments to five minutes each.
4. Discussion and Consideration – The minutes from the September 22, 2009 GMA 6 Meeting.
5. Public Hearing – Any citizens may address GMA 6 relating to the proposed Desired Future Conditions for the Trinity, Ogalalla, Dockum, Blaine, and Seymour Aquifers in the GMA 6 planning area. Please limit individual comments to five minutes each.
6. Hear presentation and remarks from Texas Water Development Board (TWDB) representative(s).
7. Discussion and possible action to establish Desired Future Conditions for the Trinity, Ogalalla, Dockum, Blaine, and Seymour Aquifers in the GMA 6 planning area.
8. Discussion and possible action to set date, time and place for next meeting.
9. Adjourn

Agenda items may be considered, discussed and/or acted upon in a different order than the order set forth above

### Certification

I, the undersigned authority, do hereby certify that on July 15, 2010, at or before 4:00 p.m., I posted and filed the above notice of meeting with the each County Clerk's office located within the District and also posted a copy in the front window of the Rolling Plains GCD office in a place convenient and readily accessible to the general public all times and that it will remain so posted continuously for at least 72 hours preceding the scheduled time of said meeting in accordance with the Rules of the District.

*Mike McGuire*

Mike McGuire, General Manager  
Rolling Plains GCD

**FILED**

The 15<sup>th</sup> day of July 2010

At 8:30 o'clock A. M.

**LINDA WALKER**  
Clerk County Court Hardeman County, Texas

By Stella Royal

**SEYMOUR AQUIFER PLANNING AREA  
(GMA 6)**

Joint Planning Group  
Notice of Meeting/Public Hearing  
Thursday, July 22, 2010  
2:30 PM  
Haskell National Bank  
Community Building  
602 South First Street  
Haskell, Texas

The joint planning meeting will be comprised of the Groundwater Conservation Districts(GCDs) located wholly or partially within Groundwater Management Area 6(GMA 6) as delineated by the Texas Water Development Board. GCDs located in GMA 6 are Clear Fork GCD, Gateway GCD, Mesquite GCD, and Rolling Plains GCD.  
The meeting will be open to the public.

**AGENDA**

1. Call to order.
2. Roll Call/Introductions.
3. Public Comment Please limit individual comments to five minutes each.
4. Discussion and Consideration – The minutes from the July 22, 2010 1:00 PM GMA 6 Meeting.
5. Discussion and possible action to set date, time and place for next meeting.
6. Adjourn

Agenda items may be considered, discussed and/or acted upon in a different order than the order set forth above

**Certification**

I, the undersigned authority, do hereby certify that on July 15, 2010, at or before 4:00 p.m., I posted and filed the above notice of meeting with the each County Clerk's office located within the District and also posted a copy in the front window of the Rolling Plains GCD office in a place convenient and readily accessible to the general public all times and that it will remain so posted continuously for at least 72 hours preceding the scheduled time of said meeting in accordance with the Rules of the District.

*Mike McGuire*

Mike McGuire, General Manager  
Rolling Plains GCD

**FILED**

The 15<sup>th</sup> day of July 2010  
At 8:30 o'clock A. M.  
**LINDA WALKER**  
Clerk County Court Hardeman County, Texas  
By Stella Doyal



**SEYMOUR AQUIFER PLANNING AREA  
(GMA 6)**

Joint Planning Group  
Notice of Meeting/Public Hearing  
Thursday, July 22, 2010  
1:00 PM

Haskell National Bank  
Community Building  
602 South First Street  
Haskell, Texas

The joint planning meeting will be comprised of the Groundwater Conservation Districts(GCDs) located wholly or partially within Groundwater Management Area 6(GMA 6) as delineated by the Texas Water Development Board. GCDs located in GMA 6 are Clear Fork GCD, Gateway GCD, Mesquite GCD, and Rolling Plains GCD.  
The meeting will be open to the public.

**AGENDA**

1. Call to order
2. Roll Call/Introductions.
3. Public Comment. Please limit individual comments to five minutes each.
4. Discussion and Consideration – The minutes from the September 22, 2009 GMA 6 Meeting.
5. Public Hearing – Any citizens may address GMA 6 relating to the proposed Desired Future Conditions for the Trinity, Ogallala, Dockum, Blaine, and Seymour Aquifers in the GMA 6 planning area. Please limit individual comments to five minutes each.
6. Hear presentation and remarks from Texas Water Development Board (TWDB) representative(s).
7. Discussion and possible action to establish Desired Future Conditions for the Trinity, Ogallala, Dockum, Blaine and Seymour Aquifers in the GMA 6 planning area.
8. Discussion and possible action to set date, time and place for next meeting
9. Adjourn

Agenda items may be considered, discussed and/or acted upon in a different order than the order set forth above.

**Certification**

I, the undersigned authority, do hereby certify that on July 15, 2010, at or before 4:00 p.m., I posted and filed the above notice of meeting with the each County Clerk's office located within the District and also posted a copy in the front window of the Rolling Plains GCD office in a place convenient and readily accessible to the general public all times and that it will remain so posted continuously for at least 72 hours preceding the scheduled time of said meeting in accordance with the Rules of the District

Posted:

July 15, 2010  
9:30 AM.

Kate Just - Clerk

MOTLEY CTY

*Mike McGuire*

Mike McGuire, General Manager  
Rolling Plains GCD

**SEYMOUR AQUIFER PLANNING AREA  
(GMA 6)**

Joint Planning Group  
Notice of Meeting/Public Hearing  
Thursday, July 22, 2010  
2:30 PM  
Haskell National Bank  
Community Building  
802 South First Street  
Haskell, Texas

The joint planning meeting will be comprised of the Groundwater Conservation Districts(GCDs) located wholly or partially within Groundwater Management Area 6(GMA 6) as delineated by the Texas Water Development Board. GCDs located in GMA 6 are Clear Fork GCD, Gateway GCD, Mesquite GCD, and Rolling Plains GCD.  
The meeting will be open to the public.

**AGENDA**

- 1 Call to order.
- 2 Roll Call/Introductions.
- 3 Public Comment. Please limit individual comments to five minutes each.
- 4 Discussion and Consideration -- The minutes from the July 22, 2010 1:00 PM GMA 6 Meeting.
- 5 Discussion and possible action to set date, time and place for next meeting
- 6 Adjourn

Agenda items may be considered, discussed and/or acted upon in a different order than the order set forth above

**Certification**

I, the undersigned authority, do hereby certify that on July 15, 2010, at or before 4:00 p.m., I posted and filed the above notice of meeting with the each County Clerk's office located within the District and also posted a copy in the front window of the Rolling Plains GCD office in a place convenient and readily accessible to the general public all times and that it will remain so posted continuously for at least 72 hours preceding the scheduled time of said meeting in accordance with the Rules of the District

*Mike McGulre*

Mike McGulre, General Manager  
Rolling Plains GCD

*Posted:  
July 15, 2010  
9:00 A.M.  
Kate Hunt - Clerk  
MOTLEY COUNTY*

**SEYMOUR AQUIFER PLANNING AREA  
(GMA 6)**

Joint Planning Group  
Notice of Meeting/Public Hearing  
Thursday, July 22, 2010  
1:00 PM  
Haskell National Bank  
Community Building  
602 South First Street  
Haskell, Texas

The joint planning meeting will be comprised of the Groundwater Conservation Districts(GCDs) located wholly or partially within Groundwater Management Area 6(GMA 6) as delineated by the Texas Water Development Board. GCDs located in GMA 6 are Clear Fork GCD, Gateway GCD, Mesquite GCD, and Rolling Plains GCD.  
The meeting will be open to the public.

**AGENDA**

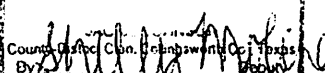
1. Call to order.
2. Roll Call/Introductions.
3. Public Comment. Please limit individual comments to five minutes each.
4. Discussion and Consideration – The minutes from the September 22, 2009 GMA 6 Meeting.
5. Public Hearing – Any citizens may address GMA 6 relating to the proposed Desired Future Conditions for the Trinity, Ogalalla, Dockum, Blaine, and Seymour Aquifers in the GMA 6 planning area. Please limit individual comments to five minutes each.
6. Hear presentation and remarks from Texas Water Development Board (TWDB) representative(s).
7. Discussion and possible action to establish Desired Future Conditions for the Trinity, Ogalalla, Dockum, Blaine, and Seymour Aquifers in the GMA 6 planning area.
8. Discussion and possible action to set date, time and place for next meeting.
9. Adjourn

Agenda items may be considered, discussed and/or acted upon in a different order than the order set forth above

**Certification**

I, the undersigned authority, do hereby certify that on July 15, 2010, at or before 4:00 p.m., I posted and filed the above notice of meeting with the each County Clerk's office located within the District and also posted a copy in the front window of the Mesquite GCD office in a place convenient and readily accessible to the general public all times and that it will remain so posted continuously for at least 72 hours preceding the scheduled time of said meeting in accordance with the Rules of the District.

  
\_\_\_\_\_  
Lynn Daniel, General Manager  
Mesquite GCD

|  |         |   |
|--|---------|---|
| FILED  | P       | M |
| AT 1:15  | O'CLOCK |   |
| JUL 15 2010  |         |   |
| County District Clerk, Groundwater Conservation District, Texas                          |         |   |
| By  |         |   |

**SEYMOUR AQUIFER PLANNING AREA  
(GMA 6)**

Joint Planning Group  
Notice of Meeting/Public Hearing  
Thursday, July 22, 2010  
2:30 PM  
Haskell National Bank  
Community Building  
602 South First Street  
Haskell, Texas

The joint planning meeting will be comprised of the Groundwater Conservation Districts(GCDs) located wholly or partially within Groundwater Management Area 6(GMA 6) as delineated by the Texas Water Development Board. GCDs located in GMA 6 are Clear Fork GCD, Gateway GCD, Mesquite GCD, and Rolling Plains GCD.  
The meeting will be open to the public.

**AGENDA**

1. Call to order.
2. Roll Call/Introductions.
3. Public Comment. Please limit individual comments to five minutes each.
4. Discussion and Consideration – The minutes from the July 22, 2010 1:00 PM GMA 6 Meeting.
5. Discussion and possible action to set date, time and place for next meeting.
6. Adjourn


Agenda items may be considered, discussed and/or acted upon in a different order than the order set forth above

**Certification**

I, the undersigned authority, do hereby certify that on July 15, 2010, at or before 4:00 p.m., I posted and filed the above notice of meeting with the each County Clerk's office located within the District and also posted a copy in the front window of the Mesquite GCD office in a place convenient and readily accessible to the general public all times and that it will remain so posted continuously for at least 72 hours preceding the scheduled time of said meeting in accordance with the Rules of the District.



Lynn Daniel, General Manager  
Mesquite GCD



**SEYMOUR AQUIFER PLANNING AREA  
(GMA 6)**

Joint Planning Group  
Notice of Meeting/Public Hearing  
Thursday, July 22, 2010  
1:00 PM  
Haskell National Bank  
Community Building  
602 South First Street  
Haskell, Texas

FILED FOR RECORD  
HALL COUNTY, TEXAS  
2010 JUL 15 PM 1:14  
County & District Clerk  
penj

The joint planning meeting will be compromised of the Groundwater Conservation Districts (GCDs) located wholly or partially within Groundwater Management Area 6 (GMA 6) as delineated by the Texas Water Development Board. GCDs located in GMA 6 are Clear Fork GCD, Gateway GCD, Mesquite GCD, and Rolling Plains GCD. The meeting will be open to the public.


**AGENDA**

1. Call to order.
2. Roll Call/Introductions.
3. Public Comment. Please limit individual comments to five minutes each.
4. Discussion and Consideration – The minutes from the September 22, 2009 GMA 6 Meeting.
5. Public Hearing – Any citizens may address GMA 6 relating to the proposed Desired Future Conditions for the Trinity, Ogallala, Dockum, Blaine, and Seymour Aquifers in the GMA 6 planning area. Please limit individual comments to five minutes each.
6. Hear presentation and remarks from Texas Water Development Board (TWDB) representative(s).
7. Discussion and possible action to establish Desired Future Conditions for the Trinity, Ogallala, Dockum, Blaine, and Seymour Aquifers in the GMA 6 planning area.
8. Discussion and possible action to set date, time and place for next meeting.
9. Adjourn

Agenda items may be considered, discussed and/or acted upon in a different order than the order set forth above

**Certification**

I, the undersigned authority, do hereby certify that on July 15, 2010, at or before 4:00 p.m., I posted and filed the above notice of meeting with the each County Clerk's office located within the District and also posted a copy in the front window of the Mesquite GCD office in a place convenient and readily accessible to the general public all times and that it will remain so posted continuously for at least 72 hours preceding the scheduled time of said meeting in accordance with the Rules of the District.

  
Lynn Daniel, General Manager  
Mesquite GCD

**SEYMOUR AQUIFER PLANNING AREA  
(GMA 6)**

Joint Planning Group  
Notice of Meeting/Public Hearing  
Thursday, July 22, 2010  
2:30 PM  
Haskell National Bank  
Community Building  
602 South First Street  
Haskell, Texas

FILED FOR RECORD  
HALL COUNTY CLERK  
2010 JUL 15 PM 1:14  
*Kayla Bentley*  
COUNTY CLERK

The joint planning meeting will be comprised of the Groundwater Conservation Districts(GCDs) located wholly or partially within Groundwater Management Area 6(GMA 6) as delineated by the Texas Water Development Board. GCDs located in GMA 6 are Clear Fork GCD, Gateway GCD, Mesquite GCD, and Rolling Plains GCD.  
The meeting will be open to the public.

**AGENDA**

1. Call to order.
2. Roll Call/Introductions.
3. Public Comment. Please limit individual comments to five minutes each.
4. Discussion and Consideration – The minutes from the July 22, 2010 1:00 PM GMA 6 Meeting.
5. Discussion and possible action to set date, time and place for next meeting.
6. Adjourn

Agenda items may be considered, discussed and/or acted upon in a different order than the order set forth above

**Certification**

I, the undersigned authority, do hereby certify that on July 15, 2010, at or before 4:00 p.m., I posted and filed the above notice of meeting with the each County Clerk's office located within the District and also posted a copy in the front window of the Mesquite GCD office in a place convenient and readily accessible to the general public all times and that it will remain so posted continuously for at least 72 hours preceding the scheduled time of said meeting in accordance with the Rules of the District.

*Lynn Daniel*

Lynn Daniel, General Manager  
Mesquite GCD

**SEYMOUR AQUIFER PLANNING AREA  
(GMA 6)**

Joint Planning Group  
Notice of Meeting/Public Hearing  
Thursday, July 22, 2010  
1:00 PM  
Haskell National Bank  
Community Building  
602 South First Street  
Haskell, Texas

The joint planning meeting will be comprised of the Groundwater Conservation Districts(GCDs) located wholly or partially within Groundwater Management Area 6(GMA 6) as delineated by the Texas Water Development Board. GCDs located in GMA 6 are Clear Fork GCD, Gateway GCD, Mesquite GCD, and Rolling Plains GCD.  
The meeting will be open to the public.

**AGENDA**

1. Call to order.
2. Roll Call/Introductions.
3. Public Comment. Please limit individual comments to five minutes each.
4. Discussion and Consideration – The minutes from the September 22, 2009 GMA 6 Meeting.
5. Public Hearing – Any citizens may address GMA 6 relating to the proposed Desired Future Conditions for the Trinity, Ogallala, Dockum, Blaine, and Seymour Aquifers in the GMA 6 planning area. Please limit individual comments to five minutes each.
6. Hear presentation and remarks from Texas Water Development Board (TWDB) representative(s).
7. Discussion and possible action to establish Desired Future Conditions for the Trinity, Ogallala, Dockum, Blaine, and Seymour Aquifers in the GMA 6 planning area.
8. Discussion and possible action to set date, time and place for next meeting.
9. Adjourn

Agenda items may be considered, discussed and/or acted upon in a different order than the order set forth above

**Certification**

I, the undersigned authority, do hereby certify that on July 15, 2010, at or before 4:00 p.m., I posted and filed the above notice of meeting with the each County Clerk's office located within the District and also posted a copy in the front window of the Rolling Plains GCD office in a place convenient and readily accessible to the general public all times and that it will remain so posted continuously for at least 72 hours preceding the scheduled time of said meeting in accordance with the Rules of the District.

*Mike McGuire*

Mike McGuire, General Manager  
Rolling Plains GCD

**FILED**

15 day of July 2010

CLARA COKER

Clerk County Court

Baylor County, Texas

By *[Signature]* Deputy

**SEYMOUR AQUIFER PLANNING AREA  
(GMA 6)**

Joint Planning Group  
Notice of Meeting/Public Hearing  
Thursday, July 22, 2010  
2:30 PM  
Haskell National Bank  
Community Building  
602 South First Street  
Haskell, Texas

The joint planning meeting will be comprised of the Groundwater Conservation Districts (GCDs) located wholly or partially within Groundwater Management Area 6 (GMA 6) as delineated by the Texas Water Development Board. GCDs located in GMA 6 are Clear Fork GCD, Gateway GCD, Mesquite GCD, and Rolling Plains GCD.  
The meeting will be open to the public.

**AGENDA**

1. Call to order.
2. Roll Call/Introductions.
3. Public Comment. Please limit individual comments to five minutes each.
4. Discussion and Consideration – The minutes from the July 22, 2010 1:00 PM GMA 6 Meeting.
5. Discussion and possible action to set date, time and place for next meeting.
6. Adjourn

Agenda items may be considered, discussed and/or acted upon in a different order than the order set forth above

**Certification**

I, the undersigned authority, do hereby certify that on July 15, 2010, at or before 4:00 p.m., I posted and filed the above notice of meeting with the each County Clerk's office located within the District and also posted a copy in the front window of the Rolling Plains GCD office in a place convenient and readily accessible to the general public all times and that it will remain so posted continuously for at least 72 hours preceding the scheduled time of said meeting in accordance with the Rules of the District.

*Mike McGuire*

Mike McGuire, General Manager  
Rolling Plains GCD

**FILED**

15 day of July 2010

CLARA COKER

Clerk County Court

Baylor County, Texas

By *Kendra Jackson* Deputy



**SEYMOUR AQUIFER PLANNING AREA  
(GMA 6)**

Joint Planning Group  
Notice of Meeting/Public Hearing  
Thursday, July 22, 2010  
1:00 PM  
Haskell National Bank  
Community Building  
602 South First Street  
Haskell, Texas

FILED FOR RECORD  
AT 8:40 O'CLOCK a M.

JUL 15 2010

RHONDA MOELLER  
Clerk County Court, Haskell County, Texas  
RM Deputy

The joint planning meeting will be comprised of the Groundwater Conservation Districts(GCDs) located wholly or partially within Groundwater Management Area 6(GMA 6) as delineated by the Texas Water Development Board. GCDs located in GMA 6 are Clear Fork GCD, Gateway GCD, Mesquite GCD, and Rolling Plains GCD.  
The meeting will be open to the public.

**AGENDA**

1. Call to order.
2. Roll Call/Introductions.
3. Public Comment. Please limit individual comments to five minutes each.
4. Discussion and Consideration – The minutes from the September 22, 2009 GMA 6 Meeting.
5. Public Hearing – Any citizens may address GMA 6 relating to the proposed Desired Future Conditions for the Trinity, Ogalalla, Dockum, Blaine, and Seymour Aquifers in the GMA 6 planning area. Please limit individual comments to five minutes each.
6. Hear presentation and remarks from Texas Water Development Board (TWDB) representative(s).
7. Discussion and possible action to establish Desired Future Conditions for the Trinity, Ogalalla, Dockum, Blaine, and Seymour Aquifers in the GMA 6 planning area.
8. Discussion and possible action to set date, time and place for next meeting.
9. Adjourn

Agenda items may be considered, discussed and/or acted upon in a different order than the order set forth above

**Certification**

I, the undersigned authority, do hereby certify that on July 15, 2010, at or before 4:00 p.m., I posted and filed the above notice of meeting with the each County Clerk's office located within the District and also posted a copy in the front window of the Rolling Plains GCD office in a place convenient and readily accessible to the general public all times and that it will remain so posted continuously for at least 72 hours preceding the scheduled time of said meeting in accordance with the Rules of the District.

*Mike McGuire*

Mike McGuire, General Manager  
Rolling Plains GCD

**SEYMOUR AQUIFER PLANNING AREA  
(GMA 6)**

Joint Planning Group  
Notice of Meeting/Public Hearing  
Thursday, July 22, 2010  
2:30 PM  
Haskell National Bank  
Community Building  
602 South First Street  
Haskell, Texas

FILED FOR RECORD  
AT 8:45 O'CLOCK a M

**JUL 15 2010**

**RHONDA MOELLER**  
Clark County Court, Haskell County, Texas  
Deputy

The joint planning meeting will be compromised of the Groundwater Conservation Districts(GCDs) located wholly or partially within Groundwater Management Area 6(GMA 6) as delineated by the Texas Water Development Board. GCDs located in GMA 6 are Clear Fork GCD, Gateway GCD, Mesquite GCD, and Rolling Plains GCD.  
The meeting will be open to the public.

**AGENDA**

1. Call to order.
2. Roll Call/introductions.
3. Public Comment. Please limit individual comments to five minutes each.
4. Discussion and Consideration – The minutes from the July 22, 2010 1:00 PM GMA 6 Meeting.
5. Discussion and possible action to set date, time and place for next meeting.
6. Adjourn

Agenda items may be considered, discussed and/or acted upon in a different order than the order set forth above

**Certification**

I, the undersigned authority, do hereby certify that on July 15, 2010, at or before 4:00 p.m., I posted and filed the above notice of meeting with the each County Clerk's office located within the District and also posted a copy in the front window of the Rolling Plains GCD office in a place convenient and readily accessible to the general public all times and that it will remain so posted continuously for at least 72 hours preceding the scheduled time of said meeting in accordance with the Rules of the District.

*Mike McGuire*

Mike McGuire, General Manager  
Rolling Plains GCD

**SEYMOUR AQUIFER PLANNING AREA  
(GMA 6)**

THIS COPY OF POSTING  
WAS POSTED ON  
THE 15 DAY OF July 2010

Joint Planning Group  
Notice of Meeting/Public Hearing  
Thursday, July 22, 2010  
1:00 PM

CLERK, KNIX COUNTY TEXAS  
BY [Signature] DEPUTY

Haskell National Bank  
Community Building  
602 South First Street  
Haskell, Texas

The joint planning meeting will be compromised of the Groundwater Conservation Districts(GCDs) located wholly or partially within Groundwater Management Area 6(GMA 6) as delineated by the Texas Water Development Board. GCDs located in GMA 6 are Clear Fork GCD, Gateway GCD, Mesquite GCD, and Rolling Plains GCD.  
The meeting will be open to the public.

**AGENDA**

1. Call to order.
2. Roll Call/Introductions.
3. Public Comment. Please limit individual comments to five minutes each.
4. Discussion and Consideration – The minutes from the September 22, 2009 GMA 6 Meeting.
5. Public Hearing – Any citizens may address GMA 6 relating to the proposed Desired Future Conditions for the Trinity, Ogalalla, Dockum, Blaine, and Seymour Aquifers in the GMA 6 planning area. Please limit individual comments to five minutes each.
6. Hear presentation and remarks from Texas Water Development Board (TWDB) representative(s).
7. Discussion and possible action to establish Desired Future Conditions for the Trinity, Ogalalla, Dockum, Blaine, and Seymour Aquifers in the GMA 6 planning area.
8. Discussion and possible action to set date, time and place for next meeting.
9. Adjourn

Agenda items may be considered, discussed and/or acted upon in a different order than the order set forth above

**Certification**

I, the undersigned authority, do hereby certify that on July 15, 2010, at or before 4:00 p.m., I posted and filed the above notice of meeting with the each County Clerk's office located within the District and also posted a copy in the front window of the Rolling Plains GCD office in a place convenient and readily accessible to the general public all times and that it will remain so posted continuously for at least 72 hours preceding the scheduled time of said meeting in accordance with the Rules of the District.

[Signature: Mike McGuire]  
Mike McGuire, General Manager  
Rolling Plains GCD

**SEYMOUR AQUIFER PLANNING AREA  
(GMA 6)**

**Joint Planning Group  
Notice of Meeting/Public Hearing  
Thursday, July 22, 2010  
2:30 PM  
Haskell National Bank  
Community Building  
602 South First Street  
Haskell, Texas**

The joint planning meeting will be comprised of the Groundwater Conservation Districts(GCDs) located wholly or partially within Groundwater Management Area 6(GMA 6) as delineated by the Texas Water Development Board. GCDs located in GMA 6 are Clear Fork GCD, Gateway GCD, Mesquite GCD, and Rolling Plains GCD.  
The meeting will be open to the public.

**AGENDA**

1. Call to order
2. Roll Call/Introductions.
3. Public Comment. Please limit individual comments to five minutes each.
4. Discussion and Consideration – The minutes from the July 22, 2010 1:00 PM GMA 6 Meeting.
5. Discussion and possible action to set date, time and place for next meeting.
6. Adjourn

Agenda items may be considered, discussed and/or acted upon in a different order than the order set forth above

**Certification**

I, the undersigned authority, do hereby certify that on July 15, 2010, at or before 4:00 p.m., I posted and filed the above notice of meeting with the each County Clerk's office located within the District and also posted a copy in the front window of the Rolling Plains GCD office in a place convenient and readily accessible to the general public all times and that it will remain so posted continuously for at least 72 hours preceding the scheduled time of said meeting in accordance with the Rules of the District.

*Mike McGuire*

Mike McGuire, General Manager  
Rolling Plains GCD

THIS COPY OF POSTING  
WAS POSTED ON  
THE 15 DAY OF July 2010  
BY [Signature] CLERK, KNOX COUNTY, TEXAS  
DEPUTY