


EXPLANATION


○ 320
Well used for control

Number indicates aggregate thickness of sand containing fresh to slightly saline water

— 300 —
Line of equal approximate aggregate thickness of sand containing fresh to slightly saline water

Interval 50 feet

 Areal extent of fresh water in the Yegua Formation

 Approximate downip limit of slightly saline water


 Outcrop of Yegua Formation

Figure 21
Approximate Thickness of Sand Containing Fresh to Slightly Saline Water in the Yegua Formation