

*TEXAS
WATER
DEVELOPMENT
BOARD*



Report 210

*GROUND-WATER RESOURCES OF THE
CARRIZO AQUIFER IN THE WINTER
GARDEN AREA OF TEXAS*

VOLUME 2

April 1977

TEXAS WATER DEVELOPMENT BOARD

REPORT 210

**GROUND WATER RESOURCES OF THE CARRIZO
AQUIFER IN THE WINTER GARDEN AREA OF TEXAS**

VOLUME 2

**Records of Wells; Water Levels in Wells;
Chemical Analyses of Water; and Well Location Maps**

BY

**Glenn Marquardt
and
Eulogio Rodriguez, Jr.**

April 1977

TEXAS WATER DEVELOPMENT BOARD

A. L. Black, Chairman
Milton Potts
John H. Garrett

Robert B. Gilmore, Vice Chairman
George W.
Glen E. Roney

James M. Rose, Executive Director

Authorization for use or reproduction of any original material contained in this publication, i.e., not obtained from other sources, is freely granted. The Board would appreciate acknowledgement.

Published and distributed
by the
Texas Water Development Board
Post Office Box 13087
Austin, Texas 78711

TABLE OF CONTENTS

	Page
INTRODUCTION	1

TABLES AND MAPS

County	Page Numbers				
	Records of Selected Water Wells (Table 1)	Selected Stratigraphic Tests (Table 2)	Water Levels in Selected Wells (Table 3)	Chemical Analyses of Water (Table 4)	Well Location Maps
Atascosa	3	37	46	60	71
Bexar (Southern Part)	73	75	76	77	79
Caldwell	81	94	95	103	113
Dimmit	115	137	140	169	175
Frio	177	203	208	216	223
Gonzales	225	236	240	244	251
Guadalupe	253	259	262	264	269
Karnes	271	273	274	276	277
La Salle	279	286	291	298	303
Live Oak (Northern Part)	305	306	307	308	309
McMullen	311	315	320	322	325
Maverick (Eastern Part)	327	—	329	331	333
Medina (Southern Part)	335	341	342	355	357
Uvalde (Southeastern Part)	—	359	—	—	361
Webb	363	365	367	369	371
Wilson	373	390	395	402	407
Zavala	409	438	442	462	467

**GROUND-WATER RESOURCES OF THE CARRIZO AQUIFER
IN THE WINTER GARDEN AREA OF TEXAS
VOLUME 2**

INTRODUCTION

This report is prepared in two volumes. Volume 1 contains interpretive information on the ground-water resources of the Carrizo aquifer presented as text and related illustrations and tables. Volume 2 contains supporting basic data including well location maps, records of 3,214 water wells, records of water levels in 474 wells, and chemical analyses of water samples from 1,553 wells. Also used in the study were drillers' logs of 711 wells which are available for reference in the files of the Texas Water Development Board.

The well-numbering system used in this report is one adopted by the Texas Water Development Board for use throughout the State and is shown in the accompanying figure. This system facilitates the location of wells and prevents duplication of well numbers in present and future studies. Each well is assigned a seven-digit number which is derived by using the following system.

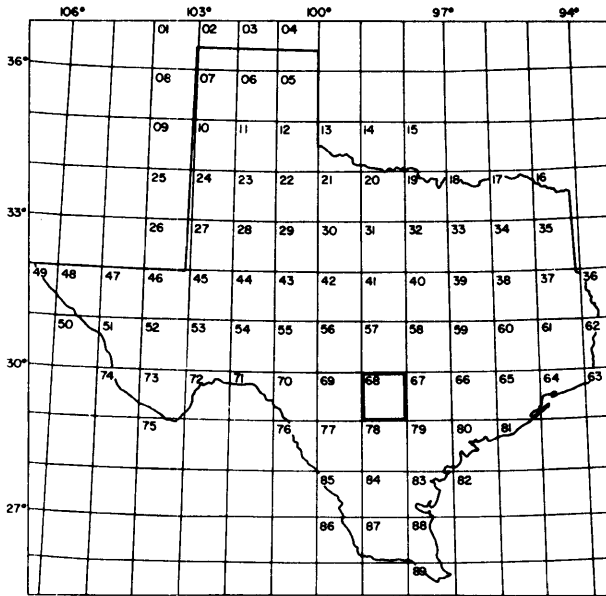
The State is divided into I-degree quadrangles of latitude and longitude. There are 89 such quadrangles, numbered 01 through 89. Each I-degree quadrangle is further subdivided into sixty-four 7½-minute quadrangles numbered 01 through 64. Finally, each 7½-minute quadrangle is subdivided into nine 2%-minute quadrangles, numbered 1 through 9. Within these 2½-minute quadrangles, each well is assigned a two-digit number beginning with 01.

The first two digits of each well number identify the I-degree quadrangle; the third and fourth digits indicate the 7%-minute quadrangle; the fifth digit identifies the 2%-minute quadrangle; and the last 2 digits identify the well within the 2½-minute quadrangle.

In addition to the seven-digit well number, a two-letter prefix is used to identify the county. The prefixes for the counties entirely or partially covered by this report are:

<u>PREFIX</u>	<u>COUNTY</u>	<u>PREFIX</u>	<u>COUNTY</u>
A L	Atascosa	SJ	Live Oak
A Y	Bexar	s u	McMullen
B U	Caldwell	T B	Maverick
H Z	Dimmit	T D	Medina
K B	Frio	Y P	Uvalde
K R	Gonzales	V Z	Webb
K X	Guadalupe	Z L	Wilson
P Z	Karnes	Z X	Zavala
R X	La Salle		

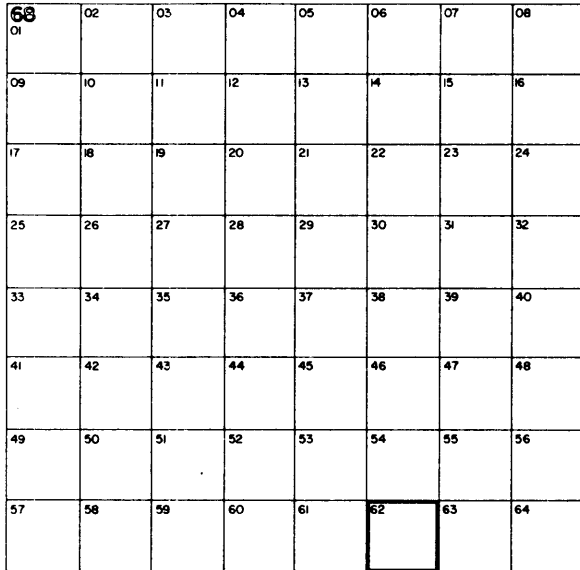
For example, well AL-68-62-703 is in Atascosa County (AL); I-degree quadrangle 68; 7½-minute quadrangle 62; 2½-minute quadrangle 7; and was the third well inventoried in that 2%-minute quadrangle.




1 - degree Quadrangles

Location of Well AL-68-62-703

- 68 1 - degree quadrangle
- 62 7 1/2 - minute quadrangle
- 7 2 1/2 - minute quadrangle
- 03 Well number within 2 1/2 - minute quadrangle



7 1/2 - minute Quadrangles



2 1/2 minute Quadrangles

Well-Numbering System

ATASCOSA COUNTY

Table 2.-Selected Oil, Gas, and Stratigraphic Tests

Type Log: D, Drillers'; E, Electric; R, Radioactive; S, Sample.
Logs in Texas Water Development Board files

WELL	OPERATOR	LEASE AND WELL	DATE DRILLED	DEPTH (FT)	APPROXIMATE LAND SURFACE ELEVATION (FT)	TYPE LOG
AL-68-50-601	Gilcrease Oil Co., George Coates and M. L. Wise	F. T. Henderson No. 1	1955	2,495	662	E
901	J. W. Baton	- Granberg No. 1	1961	2,778	664	E
51-504	Brazos Oil and Gas co.	Edward Hartung, et al. No. 1	1966	1,577	736	E
902	CAFRE Research Ltd.	Charles Simmang Heirs No. 1	1951	2,009	660	E
52-714	Texas Water Development Board	Texas Water Development Board	1970	392	676	D, S
58-301	Ray Clark	F. 2. Jones Trustee No. 1	1948	3,335	656	E
303	Caddo Oil Co. Inc.	Thompson No. D-7	1963	2,450	651	E
601	Sutton Drilling Co.	T. A. Crawford No. 1	1956	2,501	582	E
806	Shell Oil Co.	Jane Burns No. A-4	1954	3,619	573	E
807	The Texas Co.	Theo Rogers No. A-5	1953	3,584	616	E
808	do.	Jane Burns No. 8-4	1954	3,625	580	E
901	Sun Oil Co.	C. D. Johnson No. 1	1954	3,551	555	E
903	The Texas Co.	Theo Rogers No. A-10	1954	3,606	583	E
904	do.	Theo Rogers No. C-2	1954	3,570	573	E
59-I 01	J. C. McCabe and Pegg Brothers	Nellie Smith No. 1	1948	3,542	595	E
204	do.	Leonor Galindo No. 2	1948	2,341	556	E
210	George Parker	A. N. Langston No. 1	1953	2,310	568	E
305	Frank Frohnhoefer	E. C. Rogers Estate No. 1	1947	2,606	550	E
402	Sullivan and Garrett	Ike Cowley No. 1	1948	2,669	537	E
505	Amerada Petroleum Corp.	- Finch No. 1	1958	2,804	552	E
803	Inca Drilling Co.	T. C. Byrom No. 1	1958	3,661	516	E
60-115	Tenneco Oil Co.	Cleo Rogers No. 1	1966	6,500	570	
205	Herman Brown, et al.	Marv Stanush No. 1	1949	4,020	542	E
208	H. H. McFarland and I. R. Patton	V. A. Doumch No. 1	1947	3,557	543	E
209	McFarland Drilling co.	Henrietta Estate No. 1	1956	3,978	580	E

Table 2.-Selected Oil, Gas, and Stratigraphic Tests in Atascosa County-Continued

WELL	OPERATOR	LEASE AND WELL	DATE DRILLED	DEPTH (FT)	APPROXIMATE LAND SURFACE ELEVATION (FT)	TYPE LOG
A L-68-60- 306	Eugene W. Gill	Lawrence Katormorak No. 1	1947	4,166	485	E
61-101	George K. Mery	— Ward No. 1	1959	2,000	493	E
208	Arkansas Fuel Oil co.	I. A. Jasik No. 1	1947	4,316	518	E
303	Selbv-Walker Corp. and McFarland Drilling Co.	L. 8. Palmer No. 1	1954	4,444	566	E
411	Wilcox Oil Co.	Isabel Huizar No. 1	1950	5,207	405	E
908	The Texas Co.	Allen Witten No. 1	1965	4,226	422	E
62-804	Barry and Lack	N. S. Richter No. 1	1956	1,300	430	E
78-02-302	Hvdro-Carbons Co.	Theo Rogers No. 1	1948	3,210	565	E
506	Diamond Drilling co.	A. G. Cumpian	1957	3,945	555	E
601	Rodney DeLange, et al.	A. W. Dirmuke No. 1	1955	4,172	562	E
605	Lone Star Producing co.	R. D. Booth No. 4	1955	4,335	504	E
805	F. William Carr and Louis H. Haring, Jr.	Victor W. Marsch No. 1	1951	4,611	568	E
806	F. William Carr	Victor Marsh No. A-1	1955	4,991	581	E
807	do.	— Thompson No. 2	1954	4,933	567	E
906	Humble Oil and Refining Co.	E. J. Pruitt No. D-1	1951	4,983	486	E
909	Carter and Carter	Stanley Brauchle No. 1	1954	4,312	465	E
910	Magnolia Petroleum co.	L. 8. Finch No. 1	1952	5,160	511	E
03-203	Lone Star Producing co.	Nellie B. Alvarado No. 1	1956	4,292	546	E
204	Glen A. Martin	R. B. Davidson No. 1	1955	4,258	554	E
301	A. J. Kuenstler	R. W. Brite No. 1	1955	4,256	525	E
305	Morgan Minerals	— Walton No. 1	1955	4,304	530	E
309	Lone Star Producing co.	R. R. Meadows No. 3	1956	4,344	499	E
402	Rodney DeLange	— Wilson No. 3	1955	4,309	547	E
406	O. N. Neatherly, Jr.	J. A. Wilson No. 1	1954	4,352	548	E
410	Rodney DeLange, et al.	J. W. Smellev No. 1	1955	4,311	540	E
411	do.	— Wilson No. 2	1955	4,355	557	E
412	O. N. Neatherly, Jr., et al.	R. D. Booth No. 1	1954	4,070	512	E
413	Rodney DeLange, et al.	J. A. Wilson No. 8	1955	4,300	552	E

Table 2.-Selected Oil, Gas, and Stratigraphic Tests in Atascosa County-Continued

WELL	OPERATOR	LEASE AND WELL	DATE DRILLED	DEPTH (FT)	APPROXIMATE LAND SURFACE ELEVATION (FT)	TYPE LOG
AL-78-03-414	Lone Star Producing co.	Weir Unit No. 1	1955	4,250	536	E
415	do.	Luke 8. Weir No. 6	1955	4,290	546	E
501	Drilling and Exploration Co.	Cyril Dalkowitz, et al. No. 1	1955	4,317	560	E
511	Lone Star Producing co.	M. Aguilar No. 1	1956	4,310	538	E
512	do.	A. Salazar No. 1	1956	4,375	540	E
513	do.	A. L. Gustomente No. 2	1955	4,400	564	E
514	do.	Charlie Pena No. 1	1956	4,415	554	E
712	Carter and Carter	Dick Prassel No. 1	1954	4,730	525	E
713	Armstrong and Horn, et al.	Dave Guerra No. 1	1954	5,142	513	E
714	Alaska Steamship Co. and Texita Oil co.	Dick Prassel No. 2	1954	5,094	512	E
715	Armstrong and Horn Drilling Co.	Ernest Guerra No. 1	1953	5,021	518	E
717	do.	Frank Geyer No. 1	1954	5,078	541	E
802	Alaska Steamship Co. and Newman Brothers	J. F. Chupick No. 1	1954	5,264	543	E
806	Humble Oil and Refining Co.	Edward Matocha No. 1	1946	7,249	493	E
04-603	Security Drilling Co.	Fred Frank No. 1	1955	4,667	432	E
609	H. A. Pagenkope and Caleb Adams	Mary Rosa Whitfield No. 1	1961	1,552	428	E
610	do.	- Palmer No. 2	1961	1,558	381	E
611	do.	George and Douglas Weatherston No. 1	1961	1,527	390	E
706	Humble Oil and Refining Co.	Alamo Lumber Co. No. 2	1947	7,400	462	E
707	do.	O. H. Pfeil No. 3	1947	7,407	469	E
708	do.	John Sanders No. 4	1947	7,392	448	E
806	do.	A. N. Moursund No. 1	1946	7,375	425	E
807	do.	Henry Schorsch No. 1	1945	7,405	442	E
816	do.	Henry Schorsch No. 3	1946	7,373	435	E
817	do.	Henry Schorsch No. 7	1948	7,369	421	E
909	do.	H. H. Coward No. 6	1946	7,665	479	E
910	do.	J. A. Walton No. 1	-	-	402	E
911	do.	W. M. Avant No. B-1	1945	7,589	403	E

Table 2.-Selected Oil, Gas, and Stratigraphic Tests in Atascosa County-Continued

WELL	OPERATOR	LEASE AND WELL	DATE DRILLED	DEPTH (FT)	APPROXIMATE LAND SURFACE ELEVATION (FT)	TYPE LOG
AL-78-04-912	Humble Oil and Refining Co.	Ford and Hock, et al. No. 1	1944	7,635	451	E
913	do.	Coward and Lutgen No. 1	1944	1,843	465	E
914	do.	W. M. Avant No. 1	1945	7,591	404	E
915	R. A. R. Special and Tom Crews	S. P. Finch No. 3	1955	1,589	403	E
05-213	Davidor and Davidor, Inc.	Guy S. Combs, Jr. No. 1	1966	6,823	354	E
303	Jergins of Texas Ltd.	L. J. Wiseman No. 1	1955	4,527	405	E
311	Davidor and Davidor, Inc.	- Byrd No. 3	1966	6,853	400	E
401	Continental Oil Co., Taylor and Brown	Nell Sutton No. 1	1955	7,435	418	E
607	Thomas Brothers and M. L. Wise	M. F. Flores No. 1	1954	1,947	316	E
608	J. E. Hillier and M. O. Turner	Stanley Coughran No. 1	1961	5,506	310	E
704	Martin, Shelley and Thomas	Kate Richter No. 1	1951	1,903	425	E
706	Humble Oil and Refining Co.	Duren and Richter No. 5	1944	7,573	383	E
707	Wherry and Green	- Richter No. 1	1952	1,783	421	E
708	Humble Oil and Refining Co.	Ralph Richter No. 1	1943	7,625	435	E
799	H. and J. Drilling co.	H. H. Coward No. 1	1963	3,940	445	E
710	Humble Oil and Refining Co.	Rogerson and Doren No. 1	1946	7,565	378	E
711	do.	Duren and Richter No. 4	1944	7,603	408	E
714	do.	Coward and Klein No. 1	1946	5,315	439	E
716	Shell Oil Co.	- Bomba No. 2	1952	1,786	410	E
805	Humble Oil and Refining Co.	Joseph Courand No. B-1	1946	7,738	402	E
806	Thomas Brothers and Forney and Winn	C. T. Troell No. 3	1953	1,859	398	E
808	Sid Katz, et al.	C. T. Troell No. 6	1953	1,931	444	E
899	Humble Oil and Refining Co.	R. D. Quillian No. 1	1944	7,671	410	E
810	Magnolia Petroleum co.	J. A. Courand No. 10	1954	1,853	390	E
901	Robert Mosbacher and W. T. Mendell	Butts and Sawyer No. 1	1956	7,489	410	E
903	Willard Shuart	C. A. Thorp No. 1	1958	2,200	389	E
904	Frio Producing Co.	C. S. Slayton No. 1	1963	2,207	326	E

Table 2.-Selected Oil, Gas, and Stratigraphic Tests in Atascosa County-Continued

WELL	OPERATOR	LEASE AND WELL	DATE DRILLED	DEPTH (FT)	APPROXIMATE LAND SURFACE ELEVATION (FT)	TYPE LOG
AL-78-05-905	Sid Katz	Claudia Krueger No. 1	1952	2,079	345	E
06-101	Shell Oil Co.	D. D. Heinen No. 1	1959	5,507	366	E
506	Lone Star Producing co.	Sarah E. Ferry No. 2	1951	8,216	355	E
604	Farenthold and Pitcarin and Minton	- Harris No. 1	1956	5,364	364	E
605	Rowan and Hope and E. W. Gill	Charles H. Brown No. 1	1952	5,820	303	E
701	Humble Oil and Refining Co.	Nellie Gordon and C. G. Dinsmore No. 1	1947	8,120	305	E
703	Pan Tex Corp.	N. G. Dinsmoore No. 1	1951	5,968	348	E
704	Humble Oil and Refining Co.	Nellie Gordon and C. G. Dinsmore No. 8-1	1947	8,093	286	E
705	J. R. McDonald	Bob Hinds No. 2 8R	1964	2,096	285	E
706	Humble Oil and Refining Co.	C. P. Korus No. B-2	1949	8,135	305	E
804	Barry and Moore	Sarah Ferry No. 1	1954	2,166	331	E
904	Magnolia Petroleum co.	E. A. Kinsel No. 1	1946	3,010	315	E
07-702	Monterey Exploration Co.	Guv Smith No. 1	1953	6,064	280	E
703	Newman Brothers. et al.	- Friesenhahn No. 1	1947	5,738	331	E
1 O-301	The Texas Co.	Sesario Tijerina No. 1	1956	5,082	512	E
306	Magnolia Petroleum co.	B. K. Nixon No. 11	1957	5,165	483	E
307	Humble Oil and Refining Co.	W. E. Pound No. 2	1946	5,094	446	E
308	Texas Eastern Production Co.	Claude 8. Finch No. 1	1966	5,138	498	E
311	Humble Oil and Refining Co.	W. W. Clement No. 1	1946	5,210	452	E
312	do.	A. K. McBride No. 8	1947	5,176	454	E
313	do.	Cesario No. 1	1948	5,075	458	E
314	do.	A. M. Lockwood No. 2	1946	6,909	459	E
503	Burleson and Biggers	Marrs McLean No. A-1	1945	5,009	509	E
504	Humble Oil and Refining Co.	8. K. Nixon No. 8-3	1948	5,195	480	E
604	Arnold Oil Well Service	M. M. Davis No. 1	1955	5,449	428	E
609	Humble Oil and Refining Co.	M. M. Davis No. B-1	1947	5,212	453	E

Table 2.—Selected Oil, Gas, and Stratigraphic Tests in Atascosa County—Continued

WELL	OPERATOR	LEASE AND WELL	DATE DRILLED	DEPTH (FT)	APPROXIMATE LAND SURFACE ELEVATION (FT)	TYPE LOG
AL-78-10-610	Kirkwood and Morgan Inc.	Marrs McLean No. 4	1949	5,259	482	E
613	The Texas Co.	State National Bank of Corpus Christi No. 1	1947	5,143	452	E
614	Humble Oil and Refining Co.	— Rivas No. B-1	1948	5,163	452	E
616	Kirkwood and Morgan Inc.	Marrs McLean No. 2	1947	5,502	474	E
901	Milam Drilling Co.	Milton Davis No. 1	1951	6,002	502	E
11-102	Armstrong and Horn and M. E. Andrews	G. L. Tullos No. 1	1954	5,282	528	E
107	Third M. E. Andrews, Ltd.	W. E. Holbrecht No. 1	1956	5,330	520	E
109	Humble Oil and Refining Co.	E. J. Pruitt No. 11	1946	7,108	517	E
112	do.	A. K. McBride No. 5	1946	5,106	443	E
113	do.	J. T. Eppright No. 1	1947	7,000	532	E
114	do.	W. R. Johnson No. 2	1947	5,215	464	E
115	The Bering Co.	J. J. Koemel No. 4	1947	5,192	459	E
116	Humble Oil and Refining Co.	Hugh Favor No. 1	1947	5,305	533	E
117	do.	E. M. Chylek No. 2	1947	5,215	466	E
118	do.	M. M. Davis No. 2	1948	5,200	436	E
120	The Texas Co.	E. D. Scott No. 1	1946	5,404	508	E
123	Humble Oil and Refining Co.	Earl D. Scott No. 1 Unit A	1947	5,250	535	E
209	R. L. Lynd	— Raussean No. 2	1952	4,549	508	E
210	Humble Oil and Refining Co.	M. M. Davis No. E-1	1947	5,315	548	E
211	do.	Emilia Lujan No. C-4	1948	5,300	542	E
212	do.	Emilia Lujan No. C-2	1947	5,276	528	E
214	do.	Emilia Lujan No. C-5	1950	5,306	550	E
216	do.	J. B. Henry No. 2	1947	5,268	509	E
304	do.	S.P.J.S.T. Lodge No. 1	1947	7,390	453	E
306	Magnolia Petroleum Co.	J. C. Wallace No. 1	1949	7,411	453	E
307	do.	Claire Pearlstone No. 1	1947	7,402	445	E
405	Phillips Petroleum Co.	— Alene No. 6	1948	5,207	443	E
406	Humble Oil and Refining Co.	M. M. Davis No. 4	1948	5,220	442	E

Table 2.—Selected Oil, Gas, and Stratigraphic Tests in Atascosa County—Continued

WELL	OPERATOR	LEASE AND WELL	DATE DRILLED	DEPTH (FT)	APPROXIMATE LAND SURFACE ELEVATION (FT)	TYPE LOG
AL-78-11-407	The Texas Co.	Nellie Chamberlain No. 1	1947	5,215	461	E
601	E. V. McCright	G. A. Schroeder No. 1	1954	2,024	502	E
602	General Crude Oil Co.	Esther H. Klingeman No. 1	1955	6,314	493	E
802	Forney and Winn Co.	Allen Hime No. 1	1952	2,070	419	E
12-102	J. C. Hawkins	P. F. Tudyk No. 3	1947	7,412	472	E
106	Stanolind Oil and Gas Co.	A. W. Schwarz No. 4	1948	7,403	450	E
107	do.	— Kitchens No. 1	1947	7,368	423	E
108	Magnolia Petroleum Co.	Augustin Orta No. 1	1947	7,390	453	E
109	do.	Nixon and Steinie No. 1	1946	7,380	443	E
110	Humble Oil and Refining Co.	John Sandeen No. 1	1946	7,386	442	E
113	Plymouth Oil Co.	E. L. Powell No. 4	1949	7,390	455	E
114	do.	K. T. Darby No. 1	1949	7,411	472	E
115	Curtis R. Inman	— Pluto No. 1	1952	1,571	424	E
206	R.A.R. Special and Tom Crews	J. E. Walton No. 7	1958	3,079	392	E
207	Humble Oil and Refining Co.	Henry Schorsch No. 4	1947	7,367	421	E
208	F. B. Cochran	R. Ermis No. 1	1953	1,708	411	E
303	Wherry and Green	— Terrell No. 5	1952	1,687	406	E
702	Tynan and Yonker	Herbert F. Vandiver No. 1	1953	2,099	470	E
14-104	Tri-Mark and Texita Oil Co.	Joe K. Williams No. 1	1953	2,572	266	E
502	E. W. Gill	D. C. McAda No. 1	1947	5,808	249	E
15-101	Payne and Mead	J. A. Bruner No. 1	1947	5,911	345	E
102	Southern Minerals Corp.	Rosana Campbell No. 1	1947	5,898	303	E
103	Sun Oil Co.	— Lancaster No. 1	1960	6,205	352	E
201	Southern Minerals Corp.	Mattie Corbitt No. 1	1951	6,083	322	E
202	H. R. Smith, et al.	E. F. Jendrusch No. 1	1948	3,356	389	E
203	Carrl Oil and Dan Auld	Tom Campbell No. 1	1961	10,322	370	E
503	Gulf Oil Corp.	Emma Tartt No. 1 (SWD)	1961	6,800	404	E
506	Lone Star Producing Co.	L. T. Urbanczyk No. A-1	1956	10,921	399	E

Table 2.—Selected Oil, Gas, and Stratigraphic Tests in Atascosa County—Continued

WELL	OPERATOR	LEASE AND WELL	DATE DRILLED	DEPTH (FT)	APPROXIMATE LAND SURFACE ELEVATION (FT)	TYPE LOG
AL-78-15-507	Lone Star Producing Co.	John L. Tom No. A-3	1957	10,990	404	E
510	do.	— Tom No. 1	1956	10,470	373	E
512	do.	John L. Tom No. A-4	1957	11,050	403	E
604	Caroline Hunt Trust Estate	Felix Frenzel No. 1	1949	4,506	400	E
607	H. R. Smith, et al.	Jessie Henderson No. 3	1947	3,838	477	E
609	Lone Star Producing Co.	H. A. Schuman No. 1	1957	11,065	471	E
610	do.	Otto Lieke No. 1	1958	11,000	449	E
611	do.	H. E. Richter No. 1	1958	10,980	431	E
612	H. R. Smith, et al.	C. M. Kent No. 2	1948	3,858	470	E
616	do.	Gus Stolle No. 1	1949	3,928	509	E
702	Appell Drilling Co.	Jake Pollok No. 1	1947	3,560	355	E
703	Alaska Steamship Co. and Newman Brothers	Smith and Mowinckle No. 1	1948	3,802	346	E
704	Appell Drilling Co.	Smith and Mowinckle No. 1	1947	3,615	314	E
801	H. R. Smith, et al.	Hurt and Tartt No. 6	1946	3,790	433	E
802	do.	Smith and Mowinckle No. 1	1947	3,856	363	E
803	Appell Drilling Co.	J. L. Tom No. 1	1948	3,974	373	E
808	F. William Carr	Lytle Tom No. 2	1955	4,075	409	E
809	Gulf Oil Corp.	Emma Tartt No. 1	1945	2,033	423	E
901	H. R. Smith and Skinner and Eddy	Hurt and Tartt No. 1	1946	3,928	445	E
903	Appell Drilling Co.	H. R. Kellner No. 1	1947	4,040	420	E
18-603	Zander, Liston and Foster, et al.	Nana D. Newton No. 1	1950	6,435	451	E
19-302	Ray McDonald and H & J Drilling Co.	L. C. Berry No. 2	1957	2,255	371	E
701	Morgan Minerals, et al.	M. T. Flanagan No. 1	1956	6,788	373	E
901	S. F. Hurlburt	H. D. Countiss No. 1-A	1944	5,372	341	E
20-201	Sun Oil Co.	Ruth Hagen Unit No. 1	1959	5,393	388	E
302	Varn Petroleum Co.	Tilton-Peeler No. 1	1966	5,528	316	E
21-101	Sun Oil Co.	A. M. Peeler No. 1	1958	5,532	297	E
102	do.	A. M. Peeler No. 3	1958	4,600	307	E
401	Thomas Drilling Corp.	A. B. Peeler No. B-1	—	6,186	369	E

Table 2.—Selected Oil, Gas, and Stratigraphic Tests in Atascosa County—Continued

WELL	OPERATOR	LEASE AND WELL	DATE DRILLED	DEPTH (FT)	APPROXIMATE LAND SURFACE ELEVATION (FT)	TYPE LOG
AL-78-21-403	Sun Oil Co.	A. M. Peeler No. C-3	1963	3,268	338	E
701	Engeo Oil and Gas Co.	Eva Coe Lewis No. 1	1960	3,311	391	E
22-101	Don B. Megahan	Donna Farms No. 2	1935	4,005	380	D, E
301	Appell Drilling Co.	L. May No. 1	1948	3,605	294	E
302	Newman Brothers, et al.	Ada Tom No. 1	1948	3,851	290	E
303	J. D. Medley and Burt Oil Co.	Phil Tom No. 1	1953	6,606	323	E
601	Appell Drilling Co.	Phillip Tom No. 1	1947	4,019	248	E
602	Calvin Michelson	Minnie Lee Tom No. 2	1963	6,688	250	E
23-104	Southern Minerals Corp.	J. L. Tom No. 1	1946	6,505	279	E
105	Hartmann Drilling Co.	Smith and Mowinckle No. 1	1938	4,622	392	E
205	W. H. Appell	Smith and Mowinckle No. 2	1948	4,112	365	E

BEXAR COUNTY (SOUTHERN PART)

Table 2.—Selected Oil, Gas, and Stratigraphic Tests

Type Log: D, Drillers'; E, Electric; R, Radioactive; S, Sample.
Logs in Texas Water Development Board files

WELL	OPERATOR	LEASE AND WELL	DATE DRILLED	DEPTH (FT)	APPROXIMATE LAND SURFACE ELEVATION (FT)	TYPE LOG
AY-68-43-704	Bur-Kan Petroleum Co., et al.	Lee Hubbard No. 1	1948	5,140	700	E
44-601	Hillsman and Greenburg	— Russell No. 1	1956	1,480	563	E
45-303	Anderson-Prichard Oil Corp.	E. H. Yturri No. 2	1948	1,550	580	E
503	Southton Oil Co.	San Antonio Cotton Mill No. 22	1961	2,007	500	E
801	Karl Arnold	C. A. Goeth	—	—	530	E
52-301	C. E. McCaughey	R. W. DeVilbiss No. 1	1948	2,555	582	E
53-103	J. A. Tarver	F. Lamm No. 1	1930	1,581	517	E
202	H. & J. Drilling Co.	George D. Wright No. 1	—	—	525	E
601	W. W. Lynch	W. Whitt No. 1	1966	1,815	545	E
602	F. M. Frasher- P. G. Northrup, et al.	W. I. Whitt No. 1	1949	3,109	543	E
54-101	Star Oil Co.	J. J. Leap No. 1	1949	3,020	472	E
207	C. O. Hagan	Charles J. Griesenbeck No. 1	1954	2,850	484	E
405	—	Esperanza Ranch No. 1	—	3,490	571	E
61-215	H. & J. Drilling Co. and Wilson Brothers Oil Co.	Annie Chapaty No. 1	—	—	535	E

CALDWELL COUNTY

Table 2.—Selected Oil, Gas, and Stratigraphic Tests

Type Log: D, Drillers'; E, Electric; R, Radioactive; S, Sample.
Logs in Texas Water Development Board files

WELL	OPERATOR	LEASE AND WELL	DATE DRILLED	DEPTH (FT)	APPROXIMATE LAND SURFACE ELEVATION (FT)	TYPE LOG
BU-67-19-111	Ashley and Co.	State of Texas, San Marcos River Bed No. 1	1958	2,040	430	E
113	Fisk and Morehead Oil Interests	Eva Shanklin No. 1	1957	2,514	439	E
208	A-Bear Oil Co.	G. C. Walker No. 1	1969	2,670	400	E
403	Forrest C. Lattner	Dr. J. T. O'Banion No. 7	1961	2,241	391	E
641	Claude V. Brown	Matthews and E. I. Moses No. 5	1957	2,646	370	E
20-405	Sam Macco Oil Operations	Gus T. Brown No. 1	1949	3,372	360	E
406	Luling Oil and Gas Co.	J. F. Webb No. 1	1948	3,232	400	E
709	E. Constantin, Jr.	— Watson No. 1	1965	1,450	370	E
803	Walter T. Brown and James C. Callaway	H. M. Ainsworth, et al. No. 1	1959	1,795	451	E
804	J. Kenneth Blackmar	H. N. Ainsworth No. 1	1965	1,707	372	E

DIMMIT COUNTY

Table 2.—Selected Oil, Gas, and Stratigraphic Tests

Type Log: D, Drillers'; E, Electric; R, Radioactivity; S, Sample.
Logs in Texas Water Development Board files

WELL	OPERATOR	LEASE AND WELL	DATE DRILLED	DEPTH (FT)	APPROXIMATE LAND SURFACE ELEVATION (FT)	TYPE LOG
HZ-76-32-201	Wellington Oil Co.	D. J. Sullivan No. B-1	1941	2,748	685	E
302	Sutton Producing Co.	NCT-B-6 No. 5 Fee	1957	2,241	716	E
501	Wellington Oil Co.	Sullivan No. B-2	1942	2,819	680	E
48-101	Humble Oil and Refining Co.	Fitzsimons No. 323	1967	2,950	705	E
201	The Shamrock Oil and Gas Corp.	H. A. Fitzsimons, et al. No. 2	1958	1,015	731	E
601	do.	Hugh Fitzsimons, et al. No. 31	1969	3,600	822	E
77-18-908	C. C. Winn and Texas Seaboard Oil Co.	G. C. Jackson No. 1	1958	4,535	576	E
910	I. K. Howeth, et al.	Travis O. Box No. 1	1955	3,659	562	E
911	Howeth and Mason	Rosa E. Crenshaw, Estate No. 6	1954	3,629	576	E
912	Howeth and Mason, et al.	G. C. Crenshaw No. 1	1956	4,600	576	E
913	do.	E. L. Dismukes No. 2	1955	3,580	570	E
19-902	Bennett Brothers Drilling Co.	Mary Bachman No. 1	1945	3,309	557	E
904	do.	E. R. Jones "A" No. 6	1970	5,600	590	E
25-304	Big Springs Exploration Co.	George Dewey Speer No. 1	1960	3,680	614	E
503	Anderson and Prichard Oil Corp.	S. E. McKnight No. 2	1948	2,280	678	E
607	Renwar Oil Corp., et al.	Eva D. Williams No. A-1	1955	3,110	624	E
912	Sutton Drilling Co.	J. F. Cleveland No. 3	1955	2,803	653	E
913	do.	J. F. Cleveland No. 4	1955	2,895	651	E
914	Henderson Coquat, O. N. Beer and Gus Canalles	E. Dolan No. 1	1955	2,650	622	E
26-112	Howeth and Mason	C. Zedler No. 1	1953	4,222	600	E
206	McCabe, Turner and Pronto Drilling Co.	J. S. Ward No. 1	1955	3,300	539	E
311	Pronto Drilling Co. and Foster Hinson	H. P. Hunnicutt	1956	3,910	520	E
607	W. W. Oatman, et al.	F. R. Van Hoozer No. 1	1962	4,014	520	E

Table 2.—Selected Oil, Gas, and Stratigraphic Tests in Dimmit County—Continued

WELL	OPERATOR	LEASE AND WELL	DATE DRILLED	DEPTH (FT)	APPROXIMATE LAND SURFACE ELEVATION (FT)	TYPE LOG
HZ-77-26-608	W. W. Oatman	Ruth McLean Bowman No. 1	1963	4,018	526	E
719	Antler Drilling Co., Inc.	A. Votaw No. 1	1955	2,998	627	E
721	E. C. McReory and Pronto Drilling Co.	Mary Blanche Vernor No. A-1	1957	2,791	593	E
907	J. C. McCabe and Bowman Cattle Co.	Ruth McLean Bowman No. 1	1959	8,667	497	E
27-405	Howeth and Mason and Intex Oil Co.	Dee Davenport No. 2	1954	4,505	576	E
406	do.	Dee Davenport No. 1	1952	4,145	596	E
707	W. W. Oatman	Ruth McLean Bowman No. 1	1963	4,018	526	E
708	W. J. Dick	Frost National Bank No. 2	1964	3,875	519	E
28-301	Howeth and Mason	R. L. Bach No. 1	1962	4,878	610	E
403	Deep Rock Oil Corp.	C. W. Barker No. 1	1951	8,517	518	E
602	Sun Oil Co.	Frost National Bank, Trustee No. 1	1970	6,465	510	E
902	do.	Frost National Bank and Trust No. 44	1971	5,800	496	E
903	do.	J. H. Bagby, et al. No. 4	1970	5,565	482	E
29-101	Amerada Petroleum Corp.	Odus Waldrum No. 1	1955	8,845	547	E
501	The Texas Co.	E. T. Standifer No. 1	1947	8,171	510	E
604	Kirkwood and Morgan	Y. C. Strait No. 1	1952	5,138	514	E
701	Cockrell and Continental Oil Co.	O. C. Rogers No. 1	1948	6,183	554	E
801	Adams and Haggarty	Anna and R. B. Vesper No. 1	1954	5,205	466	E
33-101	Michel T. Halbouty	Damon White No. 1	1956	3,201	765	E
205	W. J. Walton	— McKnight No. 1	1943	2,837	677	E
206	Calatexia Co.	S. E. McKnight No. 1	1945	2,960	698	E
315	Pronto Drilling Co. and Reiner Oil Co.	J. C. Johnson, et al. No. 1	1958	3,007	627	E
318	Humble Oil and Refining Co.	S. E. McKnight No. 1	1945	5,017	655	E
320	do.	J. C. Johnson No. B-1	1946	3,193	637	E
512	Sun Oil Co.	Joe R. Straus No. 1	1958	3,600	722	E
513	Michel T. Halbouty, et al.	Robert Shook No. 4	1959	3,600	735	E

Table 2.-Selected Oil, Gas, and Stratigraphic Tests in Dimmit County-Continued

WELL	OPERATOR	LEASE AND WELL	DATE DRILLED	DEPTH (FT)	APPROXIMATE LAND SURFACE ELEVATION (FT)	TYPE LOG
HZ-77-33 612	Sun Oil Co.	Joe R. Straus No. 2	1959	3,850	722	E
613	do.	Joe R. Straus No. 4	1960	3,500	685	E
614	Allen and Schumate, inc.	Joe Straus No. 1	1963	3,610	707	E
34-317	Sutton Drilling Co.	Dr. Asher McComb No. 3	1956	3,720	524	E
318	The Texas Co.	Ethel Payne No. 1	1947	4,015	522	E
35-301	Spartan Drilling Co.	N. C. King No. 1	1952	4,716	530	E
702	Howeth and Mason	- McLaren No. 1	1953	5,065	630	E
903	The Texas Co.	Catarina Farms No. 1	1946	4,810	568	E
36 101	J. Frank Stringer and Petroleum Inc., et al.	Oliver Addison Taylor, et al. No. 1	1960	9,012	465	E
402	Sun Oil Co.	David W. Bouldin No. 1	1953	4,953	506	E
37 103	Stanross Production Corp.	Geo. W. Henrichson No. 1	1954	5,231	499	E
104	Barnsdall Oil Co.	H. W. Henrichson No. 1	1946	5,284	491	E
105	DeLange and Milam Drilling Co.	Walter Herbst No. 1	1947	5,505	482	E
41 301	W. J. Steeger	Leroy C. Jones No. 1	1956	4,022	739	E
601	Sutton Drilling Co.	Bill George No. 1	1956	4,338	701	E
42 302	Howeth and Mason	J. R. Marmion No. 1	1953	5,015	647	E
43 501	Henderson Coquat and Algond Oil Co.	H. A. Dillon No. 2	1948	5,210	570	E
601	Armstrong and Horn	do.	1955	5,095	569	E
44 301	Howeth and Mason	Geo. Light, Jr. No. 6	1953	5,556	543	E
45 101	Union Producing co.	- Light No. 1	1958	5,900	543	E
201	Sun Oil Co.	George E. Light No. 1	1955	6,072	604	E

FRIO COUNTY

Table 2.—Selected Oil, Gas, and Stratigraphic Tests

Type Log: D, Drillers'; E, Electric; R, Radioactive; S, Sample.
Logs in Texas Water Development Board files

WELL	OPERATOR	LEASE AND WELL	DATE DRILLED	DEPTH (FT)	APPROXIMATE LAND SURFACE ELEVATION (FT)	TYPE LOG
KB-68-57-409	C. C. Winn	Frank Wall No. 1	1956	3,401	599	E
803	Rock Hill Oil Co.	A. Hitzfelder No. 1	1955	3,625	599	E
807	Mason Fargason and Mineral Estate, Inc.	Mae Ussery, et al. No. 1	1963	3,165	559	E
909	Miller Royalty Co. and C. C. Dauchy	F. H. McFarren No. 1	1949	3,138	592	E
914	Lewis Oil Co.	C. R. Thompson No. B-2	1954	3,065	569	E
915	Shell Oil Co.	T. W. Bain No. 22	1954	3,078	567	E
916	G. A. Schimel	A. E. Williams No. 1	1951	2,870	641	E
58-201	TheJohn Oil Co.	C. A. Davidson No. 1	1954	2,429	570	E
705	Shell Oil Co.	— Burns No. 1	—	—	654	E
804	Wherry and Green	W. E. Dickerson No. 1	1953	3,262	635	E
805	The Texas Co.	— Burnes No. B-17	1954	3,587	609	E
69-61-907	Wilcox Oil and Gas Co.	R. H. Harris No. 1	1939	4,065	655	E
62-603	Don F. Tobin	J. B. McMahan No. 1	1968	3,320	635	E
63-301	Gillespie, Rossman and White	J. W. Ward No. 1	1959	2,226	673	E
64-702	P. G. Lake, Inc.	E. G. Gracey and Oscar Wegenhoff No. 1	1954	3,829	651	E
802	Lone Star Producing Co.	L. F. Sirianni No. 1	1955	2,752	716	E
77-05-302	Kirkwood and Alsabrook	Mark L. Brown No. 1-A	1961	4,840	757	E
901	R. L. Kirkwood	Griffith Williams No. 1	1949	4,265	601	E
06-801	C. C. Dunwoody, Jr.	Half and Oppenheimer No. 1	1953	4,023	740	E
08-606	Howeth and Mason	Ernest Berry No. 1	1953	3,737	603	E
717	Pronto Drilling Co.	Half and Oppenheimer No. 1	1955	4,399	618	E
805	Newman Brothers Drilling Co. and Alaska Steamship Co.	— Cudd No. 1	1949	4,342	642	E
807	Jergins Oil Co.	L. Padgett No. 1	1948	4,318	638	E
811	Martin, Shelly and Thomas	Virgil Toalson No. 1	1950	4,375	650	E

Table 2.-Selected Oil, Gas, and Stratigraphic Tests in Frio & unty-Continued

WELL	OPERATOR	LEASE AND WELL	DATE DRILLED	DEPTH (FT)	APPROXIMATE LAND SURFACE ELEVATION (FT)	TYPE LOG
K8-77-08-901	Oil and Gas Properties Management Inc.	J. M. Riggan No. 1	1961	4,130	614	E
904	Martin, Shelly and Thomas	Leo Newsom No. 1	1951	4,410	628	E
908	do.	Leo Newsom No. 2	1951	4,270	620	E
14-101	Skinner, et al.	A. Hauser Estate No. 1-A	1947	4,563	610	E
401	Humble Oil and Refining Co.	Wm. Talasek No. 1	1949	6,701	581	E
502	do.	Sid Katz No. 1	1950	6,478	542	E
503	do.	Ruth Harlan No.	1949	6,494	590	E
701	do.	Frank Doering No. 1	1948	6,647	577	E
703	do.	Frank Doering No. 3	1950	4,115	580	E
802	Katz Oil Co. and Lone Star Producing co.	J. H. Calvert No. 1	1958	10,993	552	E
806	Humble Oil and Refining Co.	Ora Park No. 1	1949	6,452	510	E
15-203	W. 6. Osborn, et al.	- Davies No. 2	1941	3,915	535	E
204	Amerada Petroleum Corp.	Elgin O. Kothman No. 2	1949	5,650	525	E
305	do.	- Melms No. 1	1937	3,887	555	E
309	Highland Oil Co.	Nat M. Johnson No. 1	1944	3,957	550	E
310	do.	Half and Oppenheimer No. 8	1944	3,920	536	E
311	Falcon, Seaboard and Dunwoodey	M. Tschirhart No. 1	1940	3,941	548	E
313	do.	G. H. Bever No. 1	1960	9,666	650	E
401	J. C. Hawkins, W. M. Nichold and Henshaw Brothers	C. H. Miller No. 1	1948	5,484	610	E
403	do.	Corv and McWilliams No. 3	1948	5,693	570	E
404	do.	Corv and McWilliams No. 6	1949	5,413	541	E
405	Star Oil Co.	- Smith No. A-I	1949	5,785	570	R
406	do.	W. A. Smith No. 1	1949	5,410	602	E
407	Amerada Petroleum Corp. and Rvcade Oil Corp.	W. H. Smith No. 5	1949	5,770	600	E
408	Star Oil Co.	W. H. Smith No. B-I	1949	5,204	555	E
503	Forrest Oil Corp., et al.	Lillie H. Oppenheimer, et al. No. 1	1949	5,350	500	E

Table 2.—Selected Oil, Gas, and Stratigraphic Tests in Frio County—Continued

WELL	OPERATOR	LEASE AND WELL	DATE DRILLED	DEPTH (FT)	APPROXIMATE LAND SURFACE ELEVATION (FT)	TYPE LOG
KB-77-15-604	Carrl Oil Co.	— Cude No. 1	1954	5,421	531	E
16-204	Sun Oil Co.	G. F. Toalson, et al. No. 1	1948	4,799	712	E
208	H. & J. Drilling Co.	Ed Mann No. 1	1965	4,216	665	E
503	O. W. Killiam	W. W. McKinley No. 1	1953	4,914	559	E
601	Producers Corp. of Nevada	Irma Mills No. 1	1954	4,842	673	E
707	Dunwoody and Alaska Steamship Co.	Jesse Dobbs No. 1	1954	5,068	529	E
21-302	Pan American Petroleum Corp.	Lena Buerger No. 1	1966	11,689	622	E
601	Sun Oil Co.	Harry F. Thompson, Jr. No. 1	1969	6,012	616	E
22-202	Kirkwood and Morgan	Roberts and Speer No. 1	1948	7,448	629	E
904	do.	— Cox No. 1	1952	5,136	539	E
23-104	do.	R. H. and H. E. Gill No. 1	1948	5,495	581	E
806	do.	A. H. McLean No. 1	1952	5,236	560	E
24-304	Hassie Hunt Trust	Emma F. Shiner No. 1	1951	5,767	495	E
78-01-102	George Parker	M. Berry No. 1	1953	3,000	590	E
108	A. T. Jergins and Sons	— Berry No. 1	1952	3,409	580	E
301	W. G. Darsey, Jr., et al.	Travis W. Bain No. 1	1950	3,289	582	E
304	C. L. Wright and and Kewanee Oil Co.	Ruth Bowman No. 1	1963	3,439	563	E
305	Shell Oil Co.	A. F. Meyer No. 20	1953	3,333	588	E
306	C. C. Dauchy and Miller Royalty Co.	— Bowman No. 1	1950	3,393	585	E
307	Shell Oil Co.	T. W. Bain No. 35	1954	3,216	620	E
308	Lloyd H. Smith	Ruth Bowman No. 1	1963	3,330	557	E
401	Magnolia Petroleum Co.	W. W. McKinley No. 1	1947	11,944	601	E
402	Howeth and Mason	J. E. Berry Estate No. 1	1953	3,649	542	E
403	do.	T. B. Riggs No. 1	1953	3,661	580	E
404	Magnolia Petroleum Co.	H. L. Smith No. 1	1947	3,715	580	E
504	H. & J. Drilling Co. and F. C. Gaines, Jr.	W. T. Youngblood No. 1	1958	3,778	506	E

Table 2.—Selected Oil, Gas, and Stratigraphic Tests in Frio County—Continued

WELL	OPERATOR	LEASE AND WELL	DATE DRILLED	DEPTH (FT)	APPROXIMATE LAND SURFACE ELEVATION (FT)	TYPE LOG
KB-78-01-702	Newman Brothers Drilling Co. and Alaska Steamship Co.	Oppenheimer and Lang No. 1	1949	4,195	507	E
706	Harry Parker and M. O. Turner	Riggan-Breazeal Unit No. 2, No. 1	1963	4,118	588	E
803	Athens and Fitzgerald	M. C. Peters No. 1	1954	5,388	497	E
903	Magnolia Petroleum Co.	Oppenheimer Estate No. A-1	1949	4,504	567	E
905	Newman Brothers Drilling Co. and Alaska Steamship Co.	Oppenheimer and Lang No. 1-C	1949	4,271	523	E
02-101	Miller Royalty Co. and Milam Drilling Co.	C. R. Thompson No. 1	1949	3,300	562	E
102	George W. Graham and F. William Carr	T. P. Nowlin No. 1	1951	3,449	571	E
103	C. C. Dauchy and Miller Royalty Co.	Tom P. Nowlin No. 2	1950	3,331	600	E
104	Shell Oil Co.	Emma Richter No. 7	1952	3,260	612	E
105	do.	Jane Burns No. 19	1953	3,277	622	E
107	do.	Jane Burns No. 17	1953	3,411	605	E
108	do.	C. S. Thompson No. 1	1953	3,483	640	E
201	Stanolind Oil and Gas Co.	T. B. Stuart No. 5	1954	3,747	593	E
205	Goldston Oil	W. J. Sinks No. 1	1954	3,597	598	E
206	Shell Oil Co.	C. S. Thompson No. A-3	1954	3,540	644	E
208	do.	Webb Thompson No. B-26	1953	3,668	643	E
209	do.	Jane Burns No. C-6	1954	3,692	617	E
210	do.	C. S. Thompson No. A-5	1954	3,571	617	E
211	Goldston Oil Corp.	Anna Witting No. 7	1954	3,644	591	E
403	Big Six Drilling Co.	Tony Mann No. 1	1956	3,989	569	E
507	Gasoline Production Corp.	G. L. Avant No. 1	1953	3,861	559	E
703	Sutton Production Co.	— Peters No. 18-C	1961	4,146	530	E
801	Texita Oil Co. and E. W. Gill	— Sanchez No. 1	1955	4,360	550	E
802	Kirkwood and Morgan	Candelario Luna No. 1	1949	4,610	538	E
809	Miller Royalty Co.	Marion Rodgers	1953	4,916	541	E
810	Sun Oil Co.	R. Mejia No. 3	1952	4,947	520	E

Table 2.-Selected Oil, Gas, and Stratigraphic Tests in Frio County-Continued

WELL	OPERATOR	LEASE AND WELL	DATE DRILLED	DEPTH (FT)	APPROXIMATE LAND SURFACE ELEVATION (FT)	TYPE LOG
KB-78-02- 811	Sun Oil Co.	-	-	4,960	527	E
812	F. William Carr	Marion Rodgers No. 1	1954	4,963	546	E
813	do.	- Dunmore No. 1	1954	4,955	540	E
09-201	Plymouth Oil co.	J. D. Oppenheimer No. 1	1949	4,516	523	E
401	Sun Oil Co.	Sam Johnson No. 1	1953	4,777	583	E
802	W. L. Pickens	J. D. Oppenheimer No. 1	1948	5,138	488	E
901	Humble Oil and Refining Co.	F. C. McKinnev No. 1	1950	5,800	442	E
1 O-502	Lewis Oil Co.	Marrs McLean No. 22	1949	5,295	550	E
505	Lewis Oil Co.	Marrs McLean No. 21	1949	5,287	517	E
701	Schimmel Drilling Co., et al.	Oppenheimer and Lang No. 1	1954	5,673	556	E
702	J. C. McCabe	Oppenheimer and Lang No. 1	1954	5,174	492	E
704	Humble Oil and Refining Co.	F. 8. Kothmann No. 3	1965	5,635	462	E
17-302	Argo Oil Corp. Edwin L. Cox	F. 8. Thompson No. 1	1953	6,212	527	E
304	Amerada Petroleum Corp.	F. C. McKinnev No. 1	1955	8,728	454	E
501	Carlee Oil Co.	Emma Shiner No. 1	1951	6,089	492	E
601	Humble Oil and Refining Co.	W. F. Smith No. 1	1949	6,449	495	E
603	F. William Carr	W. F. Smith No. 1	1951	6,309	521	E
18-203	Milam Drilling Co.	W. L. Pickens No. 1	1950	5,616	475	E
205	The Texas Co.	W. L. Pickens No. 8-1	1956	5,798	448	E

GONZALES COUNTY

Table 2.—Selected Oil, Gas, and Stratigraphic Tests

Type Log: D, Drillers'; E, Electric; R, Radioactive; S, Sample.
Logs in Texas Water Development Board files

WELL	OPERATOR	LEASE AND WELL	DATE DRILLED	DEPTH (FT)	APPROXIMATE LAND SURFACE EVELATION (FT)	TYPE LOG
KR-67-20-613	Cecil V. Hagen	C. B. Gray Estate No. 1	1967	2,215	460	E
701	North Central Oil Corp.	J. F. Webb No. 1	1956	4,001	347	E
901	The Texas Co.	S. W. Hendershot, et al. No. 1	1941	4,641	375	E
907	Aztec Oil and Gas Co.	S. W. Hendershot No. 1	1965	2,110	369	E
21-702	J. K. Adair	E. R. Jobe No. 1	1954	2,033	445	E
704	Michel T. Halbouty	Aurelia Mitchell Trust No. 1	1966	7,565	450	E
22-401	J. W. Gorman	G. W. Parr No. 2	1954	4,993	390	E
27-302	Turner and Eddy	J. F. Webb No. 1	1948	3,440	395	E
303	Bill Perryman Drilling Co. and Ken Blackmar	— Eckols No. 1	1967	1,100	400	E
501	W. Stewart Boyle	— Ottine No. 1	1943	3,803	513	E
601	Quintana Petroleum Corp.	A. Schnabel No. 1	1951	7,435	382	E
603	Aztec Oil and Gas Co.	J. C. Barfield No. 1	1965	2,258	397	E
604	do.	Neal Barfield No. 1	1965	1,921	414	E
704	Alfred C. Glassell, Jr.	Alfred C. Meyer No. 1	1966	2,086	463	E
802	Jack Clark	H. R. Ritchie No. 1	1955	4,361	367	E
804	J. S. Futch	J. E. Goss No. 1	1956	2,023	400	E
908	Aztec Oil and Gas Co.	— Allen No. 1	1965	2,299	363	E
28-301	S. A. Olson, Pat H. Baker and Sons	W. L. Botts No. 1-A	1958	2,509	342	E
404	Jergins of Texas, Ltd.	J. Briesemeister No. 1	1955	4,880	394	E
601	Magnolia Petroleum Co.	Walter Spahn No. 1	1952	9,000	320	E
29-102	Gulf Coast Leaseholds, Inc. and F. Glassel Jr., et al.	J. Lamar Johnson No. 1	1955	8,078	405	E
401	Quintana Petroleum Corp.	Anna Spahn No. 1	1946	9,316	302	E
601	Sutton Drilling Co.	D. M. Christian Estate No. 1	1951	2,725	310	E
704	A. E. Mabry	L. V. Nichols No. 1	1955	1,460	284	E

Table 2.—Selected Oil, Gas, and Stratigraphic Tests in Gonzales County—Continued

WELL	OPERATOR	LEASE AND WELL	DATE DRILLED	DEPTH (FT)	APPROXIMATE LAND SURFACE ELEVATION (FT)	TYPE LOG
KR-67-30-101	O. Neathery, Jr., et al.	W. H. Baldrige No. 2	1954	4,699	386	E
104	do.	W. H. Baldrige No. 1	1954	5,553	380	E
105	Carl D. Lang, et al.	Adolf Kolar No. 1	1966	4,250	315	E
202	W. E. Bakke	— Steiner No. 1	1960	8,495	289	E
505	Kirkwood and Co. and Forest Oil Co.	Ethel Wright No. 1	1950	5,204	333	E
34-611	Fred Shield and General Crude Oil Co.	— Seelingson No. 1-C	1964	4,433	450	E
805	Gulf Coast Leaseholds, Inc. and Alfred C. Glassell, Jr.	W. E. Davenport No. 1	1955	4,625	443	E
906	Don Williamson	— Littlefield No. 1	1965	2,500	420	E
35-104	United North and South Development Co.	Albert Soefje No. 1	1950	4,050	379	E
106	West Petroleum Corp.	Walter Soefje No. 1	1965	1,890	440	E
108	Aztec Oil and Gas Co.	— Littlefield No. 1	1965	2,150	457	E
202	S. A. Brewster	S. A. Brewster No. 1	1965	2,300	395	E
301	Lecuna Oil Corp.	M. K. Townes No. 1	1959	5,721	443	E
407	Bridwell Oil Co. and Jergins of Texas	Z. C. Davis No. 1	1955	2,651	445	E
501	Cecil V. Hagen and A. C. Glassell, Jr.	Arnold Lay No. 1	1960	3,654	414	E
36-801	Travis Drillers, Inc. and Glen A. Martin	Robert Jurica No. 1	1956	2,648	315	E
903	Cecil V. Hagen	— Heinemeyer No. 1	1961	8,560	292	E
37-202	Corder Drilling Co., Inc.	J. S. Lewis No. 1	1959	1,713	276	E
401	Armstrong and Horn and Gail A. Barry	Kent E. Gardien No. 1	1955	3,515	327	E
502	Kirkwood and Morgan, Inc.	E. A. Shrader No. 1	1956	5,528	285	E
703	Continental Oil Co.	Edwin P. Bruns No. 1	1942	5,779	302	E
705	Jergins of Texas, Ltd.	G. Tenberg No. 1	1955	3,389	274	E
706	Southern Oil Well Service Co.	— Tenbery No. 1	1964	3,846	291	E
707	Maguire Industries, Inc.	Rudolph Valenta No. 1	1944	2,512	284	E
708	Continental Oil Co.	J. J. Gatlin No. 1	1959	3,611	285	E

Table 2.—Selected Oil, Gas, and Stratigraphic Tests in Gonzales County—Continued

WELL	OPERATOR	LEASE AND WELL	DATE DRILLED	DEPTH (FT)	APPROXIMATE LAND SURFACE ELEVATION (FT)	TYPE LOG
K R-67-37-801	F. B. Lefevre, et al.	Carl DuBose, et ux. No. 1	1959	4,061	304	E
802	Randon Production Co.	Lillie Dunning No. 1	1951	2,704	327	E
901	Bay City Drilling Co.	D. B. Ploeger No. 1	1958	6,085	299	E
42-201	Southwest Workover Co.	J. W. Heneley No. 1	1956	4,849	483	E
203	Barron Kidd	J. A. Hewell No. 1	1965	2,850	421	E
301	Petro-Tex Oil Corp.	— Metz No. 1	1956	2,893	372	E
302	Carl D. Lang, et al.	Derwood Mahan No. 1	1967	3,503	375	E
501	Skinner Corp., et al.	U. C. Pattillo No. 1	1959	3,716	372	E
502	Gulf Coast Leaseholds, Inc.	S. Kelly No. 1	1956	5,610	404	E
601	Producers Corp. of Nevada	J. T. Anderson No. 1	1949	6,218	331	E
605	do.	— Williams No. 1	1950	5,926	362	E
606	Rock Hill Oil Co.	— Chessher No. 1	1952	5,953	365	E
607	Texas Gas Exploration Corp.	John Respondek No. 1	1967	2,108	385	E
43-102	Leland L. Palmer et al.	R. H. Allison No. 1	1959	2,153	313	E
202	M. O. Turner	C. P. Bouldin No. 1	1962	6,731	377	E
408	Producers Corp. of Nevada	E. S. Austin No. 1	1950	6,248	383	E
505	Mrs. James R. Dougherty	Patteson Estate No. 2-B	1962	7,045	315	E
602	do.	M. Robinson No. 1	1957	1,652	310	E
603	C. C. Winn	T. D. Manford No. 1	1956	4,982	263	E
704	Texita Oil Co.	Estella Manford, et al. No. 1	1953	1,430	365	E
803	Mrs. James R. Dougherty	Patteson Estate No. 1	1957	4,617	311	E
808	do.	Patteson Estate No. 5	1958	1,919	324	E
44-102	J. C. Barnes	J. R. Tinsley No. 1	1957	7,502	301	E
302	Humble Oil and Refining Co.	Allie Barnett No. 1	1947	8,686	279	E
501	J. E. Hillier	Oscar Baker No. 1	1959	5,518	300	E
502	H. and J. Drilling Co. and S. E. Thomas	Paul Barnhart No. 1	1964	5,610	246	E
604	Continental Oil Co.	Otis Cardwell No. 1	1954	6,045	227	E
45-201	Mr. James R. Dougherty	R. Frisbie No. 1	1963	3,202	263	E

Table 2.—Selected Oil, Gas, and Stratigraphic Tests in Gonzales County—Continued

WELL	OPERATOR	LEASE AND WELL	DATE DRILLED	DEPTH (FT)	APPROXIMATE LAND SURFACE ELEVATION (FT)	TYPE LOG
KR-67-45-202	L. G. Shelly and W. L. Dugger, Jr.	Pearl Young No. 1	1955	6,820	270	E
401	B. Coleman Renick and Union Oil and Gas Co.	Dunnie Edwards No. 1	1957	11,054	235	E
501	Tenneco Oil Co.	Ann Hamilton Cusack No. 1	1962	10,113	251	E
503	Amerada Petroleum Corp.	Morgan and Kunetka No. 1	1943	6,740	240	E
504	Owen and Beauchamp	Frank Kunetka No. 1	1946	6,655	253	E
46-101	W. O. Woodward, Jr.	Tilda DuBose No. 1	1949	6,014	340	E
402	Hunt Oil Co.	E. L. Stoeltje No. 1	1960	12,529	301	E
403	Harkins and Co.	— Zappe No. 1	1962	11,860	234	E
51-104	G. W. Strake	H. K. Weber No. 1	1943	4,808	307	E
302	Danciger Oil and Refining Co.	H. K. Weber No. 1	1944	4,217	275	E
52-101	Newman Brothers and American Republic Corp, et al.	W. C. Billings No. 1	1949	6,002	250	E
201	W. A. Richardson, Jr. Trustee	— Buethe No. 1	1952	6,812	281	E
302	Skinner Corp. - Armstrong and Horn Drilling Co.	Harry Chandler No. 1	1958	6,603	226	E
402	Tex Harvey Oil Co.	Ura D. Lord No. 1	1942	6,532	325	E
403	A. Edmiston	Dan Billings No. 1	1941	5,230	371	E
404	Southern Minerals Corp.	Mrs. Frank Duderstadt No. 1	1963	6,891	325	E
501	Gulf Coast Leaseholds, Inc. and A. C. Glassell, Jr.	William Jacobs No. 1	1956	7,020	296	E
503	South Basin Oil Co.	Frank Duderstadt No. 1	1944	5,260	334	E
53-201	Hunt Oil Co.	W. R. Miller No. 1	1960	13,354	219	E

GUADALUPE COUNTY

Table 2-Selected Oil, Gas, and Stratigraphic Tests.

Type Log: D, Drillers'; E, Electric; R, Radioactive; S, Sample.
Logs in Texas Water Development Board files

WELL	OPERATOR	LEASE AND WELL	DATE DRILLED	DEPTH (FT)	APPROXIMATE LAND SURFACE ELEVATION (FT)	TYPE LOG
KX-67-18-507	Ohio Oil Co.	Elizabeth Wilke No. 2	1956	2,166	565	E
802	Harry Henderson	F. Schmidt No. 1	1954	2,237	603	E
803	J. L. Ashen, et al.	— Noack No. 1	1955	2,424	575	E
906	L.W. Powell	C. B. Appling Estate No. 1	1966	2,345	470	E
907	L. O. Tarrant, et al.	J. I. Cash Estate No. 2	1956	2,235	578	E
19-705	Lewis Hart	J. R. Tiller Estate No. 1	1955	2,358	400	E
25-601	C. R. England	R. J. Govett No. 1	1953	2,334	515	E
809	Pryor Dillard	Nolte Estate No. 2	1949	1,943	478	E
906	Hughes and Hebert	Virgil Halm No. 1	1952	2,983	490	E
26-202	Texas Southern Oil Producing Co.	Jesse A. Turner No. 1	1957	5,455	498	E
203	Weigand Brothers	Paul and Emma Baumert No. 1	1944	2,530	546	E
306	Sun Oil Co.	C. Knobloch No. 16	1952	2,697	478	E
308	Gulf Oil Corp.	C. Anderson No. 7	1954	2,735	490	E
310	Humble Oil and Refining Co.	L. G. Denman No. A-42	1952	2,720	500	E
404	Sam Macco Oil Operations	August G. Bode No. 1	1949	2,086	485	E
407	W. B. Head	— Janecka No. 1	1955	2,124	485	E
408	R. L. Turner and James H. Eddy	August G. Bode No. 1	1948	2,394	475	E
409	R. L. Turner	Frank Schmidt No 1	1952	2,500	495	E
501	E. H. Stickney	Adolph Hoffman No. 1	1956	2,479	418	E
502	Humble Oil and Refining Co.	Dan J. Denman No. 6	1961	2,655	453	E
510	Bert R. Smith and Hugh Nichols	Tom Anderson No. 1	1950	2,313	450	E
511	Mrs. James R. Dougherty	Tom Anderson No. B-1	1964	2,681	525	E
601	The Texas Co.	L. Anderson No. 17	1957	2,703	483	E
602	Humble Oil and Refining Co.	Sue E. Denman No. 1 SWD	1948	2,706	450	E
606	do.	Mrs. A. E. Dowdy No. 4	1939	2,537	440	E

Table 2.—Selected Oil, Gas, and Stratigraphic Tests in Guadalupe County—Continued

WELL	OPERATOR	LEASE AND WELL	DATE DRILLED	DEPTH (FT)	APPROXIMATE LAND SURFACE ELEVATION (FT)	TYPE LOG
KX-67-26-607	Humble Oil and Refining Co.	D. D. Baker No. 1 SWD	1947	3,151	450	E
701	Bradco Oil and Gas Co.	A. Zoboroski No. 1	1955	2,468	470	E
801	Travis Drillers Inc.	Vivroux Hardware Co., Inc. No. 1	1957	3,555	548	E
806	W. C. Silver	Theodore Jahns No. 1	1967	2,478	435	E
27-102	Magnolia Petroleum Co.	Erwin Forsage No. 2	1952	2,643	466	E
106	The Texas Co.	Pauline Roamel No. 6	1950	2,670	450	E
108	Gulf Oil Corp.	Dix and McKean No. 23	1950	2,630	470	E
109	The Texas Co.	— Knoblock No. A-23	1953	2,608	466	E
202	Hall, et al.	— Manford No. 2	1958	2,355	458	E
203	Allen and Shumate, Inc.	C. D. McEver No. 1	1962	5,013	373	E
402	Riddle Oil Co.	Pegg and Lorentzson No. 1	1967	1,395	403	E
33-106	A. T. Jergins	Ella Harris Greenwood No. 1	1955	1,031	550	E
305	Allen Burr, et al.	W. J. Blanks Estate No. 1	1957	3,225	639	E
309	Leon V. Manry	Effie Williams, et al. No. 1	1945	3,004	588	E
406	Herbert C. Wenske	J. W. Massey No. 1	1955	1,142	592	E
804	Varn Petroleum Co.	Edgar A. Vaughn No. 1	1966	1,672	559	E
34-201	Wellington Oil Co.	Gus B. Mauerman No. 1	1940	3,649	656	E
404	do.	C. M. Wells No. 1	1940	3,789	624	E
702	M. L. Wise, et al.	H. H. Weinert Estate No. 1	1954	4,413	501	E
68-39-601	Utah Oil Corp.	E. J. Zuehl No. 1	1949	1,699	510	E
40-104	Joe Carlson	E. Theiss No. 1	1955	679	570	E
107	Wellington Oil Co.	Albert Koepf No. 1	1937	1,628	570	E
306	Lake Rice Mills, Inc.	Ben Stein No. 1	1953	1,979	567	E
308	do.	Edwin H. Gerdes No. 1	1953	2,006	580	E
409	Bruin Oil Co.	— Rosenbrock No. 1-A	1938	1,886	512	E
505	Diamond Half Oil Corp.	William J. Strey No. 1	1940	800	534	E
506	Maples C. Hughes	— Poenitz No. 3	1954	900	498	E

Table 2.-Selected Oil, Gas, and Stratigraphic Tests in Guadalupe County-Continued

WELL	OPERATOR	LEASE AND WELL	DATE DRILLED	DEPTH (FT)	APPROXIMATE LAND SURFACE ELEVATION (FT)	TYPE LOG
KX-59-39-704	Froemsn O. Crenshaw	I. A. Echels No. 1	1950	785	491	E
705	W. O. Fortenborry	Alfred L. Doege No. 1	1955	954	494	E
706	do.	C. E. Scull No. 2	1955	769	455	E
707	do.	Erk Koepp No. 2	1955	1,040	463	E
708	H. H. Weinert	- Mattke No. 1	1949	2,013	510	E
712	W. O. Fortenberrv	Elam Scull No. 1	1954	1,434	450	E
713	do.	Eric Koepp No. 1	1935		460	E
714	Parks Brothers and R. A. Voight	Ed. Lee No. 1	1955	923	536	E
715	J. H. Burt	- Hartfield No. 1	1944	2,050	483	E
904	c. M. s. Oil co.	- Feiselman No. 1	1955	1,365	554	E
905	W. M. Hauser, ot al.	- Hoerman No. 4	1956	2,010	595	E

KARNES COUNTY

Table 2.-Selected Oil, Gas, and Stratigraphic Tests

**Type Log: D, Drillers'; E, Electric; R, Radioactive; S, Sample.
Logs in Texas Water Development Board files**

WELL	OPERATOR	LEASE AND WELL	DATE DRILLED	DEPTH (FT)	APPROXIMATE LAND SURFACE ELEVATION (FT)	TYPE LOG
PZ-67-60-901	Kirkpatrick-Coates, et al.	B. M. Brockman No. 1	1950	5,820	389	E
902	Producers Corp. of Nevada and Cosden Petroleum Corp.	W. S. Cochran, Jr. No. 1	1954	6,376	370	E
57-302	Dan and Jack Auld	V. Cambers No. 1	1955	6,026	416	E
303	Martin, Shelly, and Thomas	Alex Pawelek No. 1	1952	6,119	396	E
601	Sutton Producing co.	- Pawelek No. 1	1960	11,014	359	E
58-701	W. Earl Rowe	T. W. Roberts No. 1	1951	5,272	353	E
59501	Tennessee Produc- tion Co.	Paul Seidel No. 1	1952	7,747	463	E
78-08-203	Shell Oil Co.	Ben Korzekwa No. 1	1950	6,430	344	E
601	Seaboard Oil Co.	Nick Gabrysch No. 1	1948	11,180	384	E
602	W. Earl Rowe and Glenn Mortimer	P. J. Manka No. 1	1955	6,600	397	E
901	Seaboard Oil Co.	Tom Kolodziejczyk No. 1	1943	7,455	445	E
16-101	H.R. Smith, et al.	V. M. Butler No. 1	1947	4,012	484	E
501	Southern Minerals Corp.	Alice Ryan No. 1	1960	4,486	448	E
602	Pan American Production Co.	Fritz Fenner No. 1	1949	7,889	448	E
603	Kirkwood Co. and W. G. Darsey, Jr.	V. S. Kowalik No. 1	1949	7,882	457	E
604	Seaboard Oil Co.	Rudolph Best No. 2	1945	7,938	479	E
901	Lone Star Producing co.	D. E. Moore No. 1	1954	7,974	429	E
79-01-201	Standard Oil Co. of Texas	Lucy Manka Gdn. No. 2, Well No. 1	1960	11,450	352	E
02-201	Federal Royalty Co. and Rio Grande Drilling Co.	Mary Yanta No. 1	1946	7,278	272	E
302	Indiola Oil Co.	Mary Mika No. 1	1943	6,514	335	E
09-101	Luling Oil and Gas Co., Inc.	J. O. Faith No. 1	1943	4,642	410	E
501	Ernest Fletcher	Annie Zamzow No. 1	1952	8,504	390	E
701	John J. Coyle	Ernest Esse No. 1	1954	6,520	482	E
17-201	Blanco Oil Co. and Al Buchanan	Carl O. Carlson No. 1	1943	6,260	435	E
202	Al Buchanan and Slick Oil Co.	Mary K. Wolfe No. 1	1944	6,265	443	E

LA SALLE COUNTY

Table 2.-Selected Oil, Gas, and Stratigraphic Tests

Type Log: D, Drillers'; E, Electric; R, Radioactive; S, Sample.
Logs in Texas Water Development Board files

WELL	OPERATOR	LEASE AND WELL	DATE DRILLED	DEPTH (FT)	APPROXIMATE LAND SURFACE ELEVATION (FT)	TYPE LOG
RX-77-23-704	8. G. Byars and C. G. Dunwoody, Jr.	J. L. Barkley No. 1	1954	5,400	533	E
29-902	Shell Oil Co.	J. L. Matthews No. 1	1956	10,742	483	E
30-1 01	W. J. Steeger	Joe McMillien No. 1	1958	5,354	544	E
402	Sutton Producing co.	Ben Alexander No. 1	1963	5,385	519	E
501	Marty Freedman	M. C. Smith No. 1	1952	5,535	605	E
902	Henderson Coquat and O. R. Mitchell	Carlos Pena No. 1	1951	5,767	518	E
31-504	Kirkwood and Morgan, Inc.	Will Nagy No. 1	1952	4,255	473	E
32-901	Lann and McClanahan	Storev and Reed No. 1	1955	6,732	406	E
38-301	George H. Echols	Ben Alexander No. 1	1951	5,785	492	E
905	Siznod Oil Corp., et al.	M. L. Girard No. 1	1950	6,911	480	E
801	Howeth and Mason	A. U. Knaggs No. 1	1952	4,805	459	E
40-902	Continental Oil Co.	Fred L. Klattenhoff No. 1	1958	4,725	408	E
46-401	O. W. Killam	L. Otis Cox No. 1	1957	4,468	505	E
47-301	Jergins Oil Co.	J. E. Bishop No. 1	1947	5,000	357	E
804	Navillus Oil Well Servicing Co.	Sam Evans No. 1	1947	5,505	400	E
902	Sutton Producing co.	C. N. Cooke No. 2-A	1962	5,339	340	E
903	Champlin Petroleum co.	Albert Martin No. 1	1966	5,515	340	E
48-302	Sutton Producing co.	— Buckholdt No. 2	1958	5,429	362	E
503	Stanolind Oil and Gas co.	C. N. Cooke No. 1	1955	5,665	365	E
505	A. D. Sossaman	do.	1964	4,998	350	E
506	H. 8. Lively	C. N. Cooke No. 2	1964	5,373	350	E
507	E. J. McCurdy	Cartwright Ranch No. 1	1941	5,512	362	E
508	Ralph Evans	C. N. Cooke Estate No. 1	1966	5,389	353	E
601	Sutton Producing co.	F. J. Buckholt No. 1	1958	5,655	375	E
603	Frank Kallina and Ralph Evans	H. Cartwright No. B-1	1960	5,711	376	E

Table 2.-Selected Oil, Gas, and Stratigraphic Tests in La Salle County-Continued

WELL	OPERATOR	LEASE AND WELL	DATE DRILLED	DEPTH (FT)	APPROXIMATE LAND SURFACE ELEVATION (FT)	TYPE LOG
RX-77-48-604	Sutton Producing co.	Preston Stone No. 1	1959	5,603	375	E
605	Frank Kallina and Ralph Evans	H. Cartwright No. 1	1959	5,650	400	E
606	do.	Cartwright No. 2	1959	5,510	376	E
607	Charles E. Fraser	D. C. Reed No. 1	1944	5,718	405	E
608	Quintana Petroleum Corp.	F. G. Gausemeier No. 1-8	1943	4,307	440	E
701	Sutton Producing co.	C. N. Cooke No. 1-A	1960	10,404	398	E
702	Joe G. Gibson and J. B. Clark	C. N. Cooke No. 1	1961	5,500	332	E
703	Davidor and Davidor, Inc.	Albert Martin No. 1	1967	5,468	344	E
704	Champlin Petroleum co.	Albert Martin No. A-1	1966	5,515	355	E
53601	San Jacinto Petroleum Corp.	A. L. Krause No. 1	1952	10,463	540	E
54-502	Security Drilling Co.	Albert Martin No. 1	1956	5,008	496	E
503	Stanolind Oil and Gas Co.	do.	1953	4,955	542	E
601	Thomas Brothers	H. M. Gutierrez No. 1	1955	5,010	502	E
602	Ginther, Warren and Ginther	Albert Martin No. 1	1950	5,118	500	E
701	Barnsdall Oil Co. and Trinity Petroleum Co.	Gustav Sager No. 1	1941	5,514	599	E
55-201	Sutton Producing co.	Joe Amberson, Jr. No. 1-A	1955	5,221	438	E
202	do.	Joe Amberson No. 1	1955	5,204	434	E
601	R. M. Ranger	Jeffries Ranch No. 1	1948	5,640	408	E
56-50 1	Magnolia Petroleum co.	Burks Ranch No. 1	1942	6,202	304	E
901	Petroleum, Inc. and Sutton	St. Louis Union Trust Co. No. 1	1959	6,261	292	E
902	Flamingo Ventures and J. M. Taylor	Robert Coquat No. 1	1959	6,132	304	E
63-602	J. E. Hillier	R. J. Nunlev No. 1	1961	6,102	353	E
64- 103	Sohio Petroleum co.	Callahan Land and Cattle Co. No. B-1	1944	6,211	335	E
601	Henderson Coquat and Amerada Petroleum Co.	St. Louis Union Trust Co. No. 1	1950	6,508	365	E
78- 17-802	Skelly Oil Co.	John J. Schorp No. 1	1951	6,310	459	E
901	James M. Anderson	R. 8. Pumphrey	1952	6,375	461	E

Table 2.-Selected Oil, Gas, and Stratigraphic Tests in La Salle County-Continued

WELL	OPERATOR	LEASE AND WELL	DATE DRILLED	DEPTH (FT)	APPROXIMATE LAND SURFACE ELEVATION	TYPE LOG
RX-78-18-704	Rock Hill Oil Co. and Twin Oil Co.	La Salle Co. No. 1	1949	6,321	460	E
25-201	Geo. Parker and Chas. McCune	Mable I. Wilson No. 1	1949	6,352	430	E
301	Service Contracting co.	E. L. Sturm No. 1	1955	6,808	426	E
302	C. C. Winn	Mabel Wilson No. 1	1960	6,500	435	E
303	Dan Auld and W. S. Shipman, Jr.	Mable I. Wilson No. 1	1962	12,500	421	E
805	L. V. Chenoweth	- Fee No. 1	1942	5,002	355	E
26-101	The Texas Co.	The La Salle Co. No. 1	1948	9,050	415	E
401	C. C. Winn and C. W. McCurdy	The La Salle Co. No. 1	1957	4,973	375	E
703	Quintana Petroleum Corp.	R. W. Kostroun No. 1	1942	5,365	380	E
803	Jess McNeel	Jess McNeel No. 1	1945	3,060	365	E
33-104	Thomas Brothers and C. C. Winn	Mathilde 011e, et al. No. 1	1955	5,010	360	E
105	Engeo Oil and Gas Co. and Sam Larue, et al.	Margaret Ann Kimball No. 1	1960	5,100	351	E
201	Sun Oil Co.	Naylor and Jones No. 1	1952	4,377	349	E
301	do.	Naylor and Jones No. 2	1955	5,303	333	E
501	Gulf Oil Corp.	Naylor and Jones No. 1	1959	10,960	364	E
704	Sutton Producing Co. and O. W. McCurdy	W. E. Pfluger No. 1	1958	5,510	408	E
705	Sutton Producing co.	- Pfluger No. 2	1958	4,730	405	E
706	Sun Ray Mid-Continent Oil co.	E. Gerbert No. 1	1958	4,749	408	E
901	Quintana Petroleum Corp.	Naylor and Jones No. 1	1942	5,582	418	E
34-204	Appell Petroleum Corp.	Naylor and Jones Ranch Co., et al. No. 2	1961	5,665	299	E
501	do.	Naylor and Jones Ranch Co., et al. No. 1	1961	5,675	356	E
41-103	Navarro Oil Co.	Ray L. Talbert No. 1	1942	5,750	445	E
106	Lee Brothers Oil co.	H. D. Storev, Sr. No. 2	1956	10,705	444	E
107	Sixth M. E. Andrews, LTD.	Sforey and Reed No. 1	1956	5,420	458	E

Table 2.-Selected Oil, Gas, and Stratigraphic Tests in La Salle County-tintinued

WELL	OPERATOR	LEASE AND WELL	DATE DR I LLED	DEPTH (FT)	APPROXIMATE LAND SURFACE ELEVATION (FT)	TYPE LOG
RX-78-41-1 08	Progress Petroleum, Inc.	Maria Zuehl No. 1	1943	5,723	440	E
199	Esgen and Manry	Talbert No. 1	1942	5,616	440	E
110	Transwestern Oil co.	Reed and Storey No. 1	1944	5,707	443	E
111	Lloyd H. Smith and co.	D. C. Reed, et al. No. 1	1949	5,590	465	E
204	Quintana Petroleum Corp.	South Texas 'Syndicate No. 15	1942	5,100	442	E
207	do.	South Texas Syndicate No. 16	1942	5,752	455	E
209	do.	South Texas Syndicate No. 12	1942	5,733	445	E
303	do.	South Texas Syndicate No. 8		5,651	430	E
304	Standard Oil Co. of Texas	South Texas Syndicate No. 1	1954	11,525	435	E
305	Quintana Petroleum Corp.	South Texas Syndicate No. 6	1942	5,660	460	E
307	do.	Washburn Ranch No. B-1	1941	5,695	442	E
308	H. R. Cullen	Washburn Ranch No. 2	1940	5,561	459	E
310	Quintana Petroleum Corp.	Washburn Ranch No. 3	1941	5,708	440	E
37 1	do.	South Texas Syndicate No. 23	1943	5,543	445	E
312	do.	South Texas Syndicate No. 25	1943	5,579	465	E
343	do.	South Texas Syndicate No. 26	1945	5,567	450	E
314	do.	South Texas Syndicate No. 27	1943	5,573	445	E
3f5	do.	South Texas Syndicate No. 9	1942	5,827	445	E
316	do.	South Texas Syndicate No. 7	1942	5,573	465	E
321	do.	South Texas Syndicate No. 11	1942	5,571	465	E
402	Sun Ray Mid-Continent Oil co.	- Yarbrough No. 1	1961	6,786	425	E
403	Kallina, Evans Jane Oil and Gas Co., et al.	Storey and Reed No. 2	1962	5,554	417	E
404	Sun Oil Co.	do.	1961	5,631	408	E
405	do.	Storev and Reed No. 3	1962	5,666	415	E

Table 2.-Selected Oil, Gas, and Stratigraphic Tests in La Salle County-Continued

WELL	OPERATOR	LEASE AND WELL	DATE DRILLED	DEPTH (FT)	APPROXIMATE LAND SURFACE ELEVATION (FT)	TYPE LOG
RX-78-41-502	Newman Brothers, Skinner and Eddy Corp.	South Texas Syndicate No. E-1	1947	3,148	461	E
42-101	Alaska Steamship Co. and Newman Brothers	South Texas Syndicate No. 3-D	1948	5,685	465	E
102	Sutton Producing co.	South Texas Syndicate No. 1	1964		422	E
103	Newman Brothers, Skinner and Eddy Corp.	South Texas Syndicate No. D-2	1947	5,716	452	E
104	do.	South Texas Syndicate No. D-1	1947	5,253	451	E
105	Quintana Petroleum Corp.	South Texas Syndicate No. 31	1944	5,741	423	E
501	Jack Frost	South Texas Syndicate No. 1	1963	6,000	404	E
49-203	Newman Brothers, Skinner and Eddy Corp.	South Texas Syndicate No. F-1	1947	3,402	430	E
301	do.	South Texas Syndicate No. C-4	1947	5,525	378	E
302	Alaska Steamship Co. and Newman Brothers	South Texas Syndicate No. F-3	1949	3,906	400	E
303	Newman Brothers, Skinner and Eddy Corp.	South Texas Syndicate No. c-3	1947	3,813	458	E
304	do.	South Texas Syndicate No. c-2	1947	5,496	458	E
305	Quintana Petroleum Corp.	South Texas Syndicate No. F-1	1945	6,634	460	E
801	Hill, Spice, Miller and Pierce	Nueces Land and Livestock Co. No. 1	1957	6,016	385	E
803	Parr and Delaney Oil Co.	- Dobie No. 1	1952	6,042	314	E
902	A. F. Scott	Nueces Land and Livestock Co. No. 1	1955	4,074	360	E
50-203	Quintana Petroleum Corp.	South Texas Syndicate No. D-2	1943	5,461	442	E
204	Newman Brothers, Skinner and Eddy Corp.	South Texas Syndicate No. B-7	1947	5,706	405	E
205	Quintana Petroleum Corp.	South Texas Syndicate No. 1	1943		445	E
401	Seaboard Oil Co.	Nueces Land and Livestock Co. No. 1	1953	6,410	326	E
57401	Coastal States Gas Producing Co.	St. Louis Union Trust Co. No. 1	1959	6,450	299	E

LIVE OAK COUNTY (NORTHERN PART)

Table 2.-Selected Oil, Gas, and Stratigraphic Tests

Type Log: D, Drillers'; E, Electric; R, Radioactive; S, Sample.
Logs in Texas Water Development Board files.

WELL	OPERATOR	LEASE AND WELL	DATE DRILLED	DEPTH (FT)	APPROXIMATE LAND SURFACE ELEVATION (FT)	TYPE LOG
SJ-78-23-206	H. R. Smith and Gulf Oil Corp.	J. M. Ponder No. 1	1947	4,329	373	E
701	H.L. Massingill and Wilcox Oil Co.	P. Taylor No. 1	1948	6,250	280	E
24-I 02	Ryan, Hays and Burke	- Stolte No. 1	1950	8,006	329	E
701	Henderson Coquat	C. Nelson Estate No. 1	1944	7,015	341	E
31-401	Ryan and Abbott	Etta Terrell No. 1	1950	7,517	155	E
901	Argo Oil Corp.	- Schulz No. 1	1949	9,507	283	E
32-802	Kirkwood Drilling co.	W. J. Templin No. 1	1964	7,285	281	E
38-201	Charles E. Fraser	Atkinson No. 1		7,018	180	E
40-701	F. William Carr	Albert West No. 8-1	1958	7,963	135	E

MC MULLEN COUNTY

Table 2.—Selected Oil, Gas, and Stratigraphic Tests

Type Log: D, Drillers'; E, Electric; R, Radioactive; S, Sample.
Logs in Texas Water Development Board files

WELL	OPERATOR	LEASE AND WELL	DATE DRILLED	DEPTH (FT)	APPROXIMATE LAND SURFACE ELEVATION (FT)	TYPE LOG
SU-78-20-701	S. F. Hurlbut, et al.	H. D. Countiss No. 1	1944	5,782	309	E
702	Kirkwood and Morgan	H. D. Countis 1-32	1952	6,022	321	E
21-802	Santa Clara Oil Co.	Volney M. Brown, et al. No. 1-A	1945	6,310	371	E
803	Hassie Hunt Trust	Adolph Poenisch No. 1	1952	6,524	386	E
901	Santa Clara Oil Co.	V. M. Brown No. 1	1945	6,415	365	E
26-503	Jess McNeel	Jess McNeel No. 2	1946	3,205	355	E
27-201	Shell Oil Co.	M. Franklin, Jr. No. 1	1952	5,700	422	E
301	Kirkwood and Morgan	Lena Franklin No. 1	1958	5,556	388	E
302	Hamill and Smith	R. S. Franklin No. 1	1938	3,510	354	E
401	Maguire and Del Mar Drilling Co.	Lena Franklin, et al. No. 1	1958	10,506	373	E
601	Homer S. Head, et al.	Wheeler and Wheeler No. 1	1948	6,017	356	E
901	Crown Central Petroleum Co.	D. J. Dolan No. 1	1941	5,516	316	E
902	Sutton Producing Co.	E. J. Dolan No. 1-A	1962	11,009	325	E
28-201	Rowan and Hope and M. L. Massingill	Tom Franklin No. 1	1949	4,432	296	E
304	Humble Oil and Refining Co.	Louis Gubbels No. B-1	1954	11,010	271	E
305	do.	Louis M. Gubbels No. 3	1954	5,842	267	E
306	do.	Louis M. Gubbels No. 10	1960	6,304	273	E
307	The Atlantic Refining Co.	M. A. Lewis No. 1	1949	6,000	276	E
309	The Atlantic Refining Co. and Newman Brothers, et al.	Clifton Wheeler No. 1	1948	6,476	277	E
503	S. M. Nesser	R. S. Franklin No. 1	1938	3,030	360	E
605	R. H. Hedge and J. C. Wynne	H. M. Roark No. 1	1951	6,505	302	E
606	Arnold Well Service	J. F. Roark, et al. No. 1	1962	3,485	302	E
607	Gilcrease Operating Co., Blanco Oil Co. and H. L. Rymal	H. M. and J. F. Roark No. 1-A	1963	6,110	325	E

Table 2.—Selected Oil, Gas, and Stratigraphic Tests in McMullen County—Continued

WELL	OPERATOR	LEASE AND WELL	DATE DRILLED	DEPTH (FT)	APPROXIMATE LAND SURFACE ELEVATION (FT)	TYPE LOG
SU-78-28-608	Clarie Bentz-Stoddard and J. C. Drilling Co.	H. M. Roark No. 2	1963	6,012	281	E
609	J. C. Drilling Co.	— Roark No. 4	1964	5,975	280	E
610	Davis and Bates, Inc. and Edwin L. Cox	James F. Roark No. 1	1965	5,910	301	E
611	Stanolind Oil and Gas Co.	H. M. Roark No. 1	1949	5,205	301	E
613	Arnold Well Service	Jessie Morgan No. A-1	1962	5,995	263	E
614	Afroma Oil and Co., Inc.	M. A. Tyler No. 1	1967	6,012	260	E
701	Stanolind Oil and Gas Co.	E. M. Henry No. 1	1943	7,942	323	E
703	do.	J. F. Henry No. 1	1945	6,802	316	E
704	Arnold Well Service	J. C. Dolan No. 1	1963	6,015	316	E
705	Standard Oil Co. of Texas	E. M. Henry Unit No. 2 Well No. 1	1957	11,420	327	E
802	Frio Production Co.	E. M. Henry No. 1	1961	3,732	372	E
803	Harris S. Stahl	Sara M. Lester, et al. No. 2	1967	3,784	329	E
29-101	Humble Oil and Refining Co.	Louis M. Gubbels No. 14	1961	10,506	285	E
201	Gordon Street, Inc.	Graves Peeler No. 1	1964	6,405	341	E
202	Haynes and V. T. Drilling Co.	— Brown No. 1	1966	6,513	355	E
301	Sun Oil Co.	Brown Ranch No. 1	1955	6,503	348	E
303	Union Producing Co.	G. Jambers No. 1	1950	5,930	287	E
402	Continental Oil Co.	Richard Horton No. 1	1964	12,120	285	E
501	Bravado Oil Co. and Harris-Funk	Marie G. McCampbell No. 1	1949	6,014	249	E
605	Tenneco Oil Co.	Jambers Ranch No. A-1	1964	11,464	277	E
701	J. T. DeGrazier	Rose T. Quinn No. 1	1953	7,015	245	E
30-401	Loma Oil Co.	Leonard Jacob Corp. No. A-1-D	1955	6,864	305	E
402	Bridwell Oil Co.	Mabel Brownson No. 11	1955	6,776	257	E
403	Leonard Jacob Corp.	Mabel New No. 1	1960	6,617	305	E
34-801	Phillips Petroleum Co.	Mula No. 1	1952	6,006	367	E
901	do.	J. T. Pearson No. 3	1953	6,205	375	E

Table 2.—Selected Oil, Gas, and Stratigraphic Tests in McMullen County—Continued

WELL	OPERATOR	LEASE AND WELL	DATE DRILLED	DEPTH (FT)	APPROXIMATE LAND SURFACE ELEVATION (FT)	TYPE LOG
SU-78-34-902	Quintana Petroleum Corp.	South Texas Syndicate No. F-8	1943	5,848	338	E
35-101	Hassie Hunt Trust	R. B. Lowe No. 1	1952	6,010	291	E
103	David Faskin	Allye Henry No. 1	1960	11,334	284	E
301	J. E. Mowinkel, et al.	T. R. Kuykendall No. 1	1948	6,555	336	E
603	Humble Oil and Refining Co.	J. C. Dilworth, Jr. No. 1	1955	11,916	268	E
604	Forest Oil Corp., et al.	J. C. Dilworth No. 2	1949	6,026	272	E
606	Humble Oil and Refining Co.	J. C. Dilworth, Jr. No. 3	1962	11,052	280	E
607	do.	J. C. Dilworth, Jr. No. 2	1957	11,471	315	E
803	Producers Corp. of Nevada and Argo Oil Corp.	J. C. Dilworth, Jr. No. 1	1955	6,187	287	E
901	Texas Eastern Transmission Corp.	S. Von Lackum	1956	11,915	305	E
36-102	W. R. Thomas	Bernice Franklin Willis No. 1	1965	6,157	284	E
301	Sunray Oil Corp.	J. A. Bracken No. 1	1945	6,515	241	E
401	Texas Eastern Transmission Corp. and Producers Corp. of Nevada	G. L. Hayes No. 1	1956	11,550	254	E
402	Humble Oil and Refining Co.	J. B. Dilworth No. 1	1943	5,900	275	E
501	do.		1943	6,775	283	E
602	Standard Oil Co. of Texas	J. H. Dickinson No. 1	1955	11,560	348	E
702	do.	Moore-Wheeler Unit No. 1	1959	11,296	275	E
904	Theo Hamm Brewing Co.	J. H. Dickinson No. 1	1953	6,009	330	E
905	Amerada Petroleum Corp.	F. B. Horton No. 1	1956	11,854	359	E
906	Bright and Schiff	R. F. Horton No. 1	1959	6,725	324	E
37-703	Blair-Vreeland	L. S. McClaugherty No. 1	1963	6,514	298	E
38-103	Thomas Drilling Corp.	W. O. and L. T. Stevenson No. 1	1960	5,050	179	E
104	do.	Donald Stephenson No. 1	1960	4,809	238	E
105	Paul DeCleva	— Brown, et al. No. 1	1966	4,830	221	E
401	E. M. Jones	— Ezzell No. 3	1937	5,301	227	E
701	Holly Development Co., et al.	Hays-Ezzell Ranch No. 1	1952	7,512	231	E

Table 2.—Selected Oil, Gas, and Stratigraphic Tests in McMullen County—Continued

WELL	OPERATOR	LEASE AND WELL	DATE DRILLED	DEPTH (FT)	APPROXIMATE LAND SURFACE ELEVATION (FT)	TYPE LOG
SU-78-42-601	Shamrock Oil and Gas Corp.	Alamo National Bank and Trustee No. 1	1961	6,200	380	E
801	Quintana Petroleum Corp.	South Texas Syndicate No. D-3	1945	15,301	372	E
803	Newman Brothers and Skinner and Eddy Corp.	South Texas Syndicate No. B-4	1947	4,109	332	E
901	Quintana Petroleum Corp.	South Texas Syndicate No. C-2	1942	6,911	377	E
903	do.	South Texas Syndicate No. C-1	1942	7,623	338	E
904	do.	South Texas Syndicate No. C-4	1942	7,141	305	E
905	Newman Bros. and Alaska Steamship Co.	South Texas Syndicate No. B-13	1942	4,171	350	E
906	do.	South Texas Syndicate No. B-12	1949	4,045	360	E
907	Newman Brothers and Skinner and Eddy Corp.	South Texas Syndicate No. A-4	1947	3,957	331	E
908	Quintana Petroleum Corp.	South Texas Syndicate No. C-8	1944	6,426	327	E
43-101	Gilcrease Operating Co.	Alamo National Bank Trustee No. 1	1963	6,032	354	E
201	Kirkwood and Morgan	E. L. Craig No. 1	1956	6,158	329	E
501	Quintana Petroleum Corp.	Mabel Lowe Grimes No. 1	1943	7,524	348	E
602	Newman Brothers and Jergins Oil and Alaska Steamship Co.	do.	1948	5,904	306	E
701	Alaska Steamship Co. and Newman Brothers	South Texas Syndicate No. AA-5	1952	6,178	341	E
703	Newman Brothers and Skinner and Eddy Corp.	South Texas Syndicate No. A-6	1947	3,949	328	E
704		South Texas Syndicate No. AA-1	1947	3,956	283	E
801	Quintana Petroleum Corp.	South Texas Syndicate-Washburn No. F-7	1945	6,044	265	E
44-101	H. R. Smith	James Walker No. 1	1955	6,714	325	E
903	Miller and Fox Minerals Corp.	H. P. Brown No. 1	1959	5,737	255	E
46-105	Plymouth Oil Co.	Harry Ezzell No. 1-A	1945	7,215	305	E
701	Edwin M. Jones	— Ezzell No. C-2	1944	7,260	293	E

Table 2.—Selected Oil, Gas, and Stratigraphic Tests in McMullen County—Continued

WELL	OPERATOR	LEASE AND WELL	DATE DRILLED	DEPTH (FT)	APPROXIMATE LAND SURFACE ELEVATION (FT)	TYPE LOG
704	Edwin M. Jones	H. Ezzell No. C-4	1944	7,060	335	E
705	Estate of Edwin M. Jones	— Shiner No. 1	1948	7,617	351	E
706	do.	H. Ezzell No. C-6	1948	7,669	320	E
51-202	Howell Oil Corp. and Durham Sales Co.	Don Martin No. 1	1937	3,510	260	E
52-604	W. Ridley Wheeler, Estate	— Rives No. 1	1963	8,507	320	E
605	Humble Oil and Refining Co.	Cow Creek Gas Unit No. 2 Well No. 1	1964	6,597	330	E
902	Southern Petroleum Exploration Co., Inc. and Blair-Vreeland	Sol Winter Estate No. 1	1961	6,652	396	E
907	Ramada Oil and Gas Co.	Atkinson Estate No. 1	1961	6,801	395	E
53-103	Dee Davenport	Annie Roves Dolph, et al. No. 1-A	1945	7,237	315	E
204	John W. Pace and Blair-Vreeland	Continental Fee No. 1	1965	7,010	318	E
205	do.	La Jolla Corp. No. 1	1965	7,014	293	E
404	Amerada Petroleum Corp.	Murray Holland No. 1	1966	7,025	375	E
604	Atlantic Refining Co.	D. W. Rhode No. 1	1950	7,709	350	E
54-105	Skinner Corp. and L. B. Horn	— Lowrance No. 1	1961	7,510	357	E
701	The Atlantic Refining Co.	D. W. Rhode, Sec. 9 No. 1	1955	7,831	438	E
58-301	Gulf Oil Corp.	Nueces Land and Livestock Co. No. 1	1942	7,465	292	E
59-106	Southern Minerals Corp.	Nueces Land and Livestock Co. No. 1-171	1966	7,465	335	E
107	Mortex Oil Co.	Nueces Land and Livestock Co. No. 2	1957	7,477	269	E
60-202	M. L. Wise Drilling Co., et al.	Hagist Ranch No. 1	1954	8,010	462	E
208	Amerada Petroleum Corp.	do.	1962	7,720	437	E
303	Ramada Oil and Gas Co.	Gordon-Murphy No. 1	1960	6,880	462	E
304	Moody Properties and Knox Miller, Jr.	Whitley and Lanier-State No. 1	1960	6,750	440	E

MEDINA COUNTY (SOUTHERN PART)

Table 2.—Selected Oil, Gas, and Stratigraphic Tests

Type Log: D, Drillers'; E, Electric; R, Radioactive; S, Sample.
Logs in the Texas Water Development Board files

WELL	OPERATOR	LEASE AND WELL	DATE DRILLED	DEPTH (FT)	APPROXIMATE LAND SURFACE ELEVATION (FT)	TYPE LOG
TD-68-57-306	Texas Water Develop- ment Board	Texas Water Develop- ment Board No. 4-1	1971	192	635	E, R, D, S
69-63-101	Humble Oil and Refining Co.	E. Wilson No. 1	1948	7,167	680	E

UVALDE COUNTY (SOUTHEASTERN PART)

Table 2-Selected Oil, Gas, and Stratigraphic Tests

**Type Log: D, Drillers'; E, Electric; R, Radioactive; S, Sample.
Logs in Texas Water Development Board files**

WELL	OPERATOR	LEASE AND WELL	DATE DRILLED	DEPTH (FT)	APPROXIMATE LAND SURFACE ELEVATION (FT)	TYPE LOG
Y P-69-59-301	Tiger Oil and Gas co.	Lilian Saidel No. 1	1967	805	847	E
60-101	W. J. Steeger	F. T. Kincaid No. 2	1961	4,000	775	E
61-101	Tiger Oil and Gas co.	E. D. Kincaid, Sr. No. A-4	1965	1,505	730	E
103	do.	- Woodlev No. 2	1965	1,210	720	E
104	Western Oil and Development Co.	E. D. Kincaid, Sr. et al. No. 1	1964	1,510	724	E
201	Ike Howeth	E. D. Kincaid No. 1	1963	5,629	718	E

WEBB COUNTY

Table 2.—Selected Oil, Gas, and Stratigraphic Tests

Type Log: D, Drillers'; E, Electric; R, Radioactive; S, Sample.
Logs in Texas Water Development Board files.

WELL	OPERATOR	LEASE AND WELL	DATE DRILLED	DEPTH (FT)	APPROXIMATE LAND SURFACE ELEVATION (FT)	TYPE LOG
YZ-77-50-401	Fred W. Shield and General Crude Oil Co.	Dolph Briscoe, Jr. No. 1	1962	4,615	800	E
53-402	Dan J. Harrison, Jr.	E. Fee No. 1	1963	7,000	633	E
501	Kirkwood and Morgan	A. E. Schletez No. 2	1955	4,611	524	E
703	Sutton Producing Co.	Sam Kone No. 1	1959	10,330	599	E
57-101	L. A. Nordan	Dolph Briscoe, Jr. No. 1	1959	8,205	625	E
201	Fred W. Shield, et al.	do.	1958	4,507	752	E
502	O. N. Beer, et al.	Dolph Briscoe, Jr. No. 2	1958	4,750	700	E
901	Copano Oil Co.	Dolph Briscoe, Jr. No. 1	1959	10,473	604	E
58-102	William H. Spice, Jr., Trustee	O. S. Petty No. 1	1955	3,350	795	E
60-701	W. C. McBride, Inc.	W. V. Booth No. 1	1948	3,050	771	E
61-702	R. G. Rice	B. B. Dunbar No. 1	1961	4,505	736	E
703	Universal Petroleum Corp.	do.	1961	5,490	730	E
801	Robert Mosbacher	Webb Co. Commissioners Court No. 1	1960	5,309	695	E
901	Sohio Petroleum Co.	Robert Sanchez No. 1	1944	—	566	E
62-801	do.	Maria G. Martin No. 1	1944	5,460	478	E
64-602	Seaboard Oil Co. and Sunray Oil Co.	Mary K. Withers No. 1	1950	6,725	410	E
78-57-701	Humble Oil and Refining Co.	Mary K. Withers No. 2	1945	7,375	376	E
58-502	do.	Lewis Yeager No. B-1	1947	8,026	339	E
84-01-301	Union Sulphur Co.	—	1949	6,527	326	E
702	Mrs. James R. Dougherty and F. W. Holbrook	W. R. Nicholson Estate No. 1	1962	7,514	358	E
09-101	The Texas Co.	— Nicholson No. 1	1945	7,014	427	E
85-01-901	Copano Oil Co.	Ed Rachal No. A-2	1960	3,055	565	E

Table 2.—Selected Oil, Gas, and Stratigraphic Tests in Webb County—Continued

WELL	OPERATOR	LEASE AND WELL	DATE DRILLED	DEPTH (FT)	APPROXIMATE LAND SURFACE ELEVATION (FT)	TYPE LOG
YZ-85-02-401	Copano Oil Co., et al.	Desiderio Trevino No. 1	1958	9,100	545	E
03-302	Hughes and Hughes	— Booth No. 1-A	1967	3,810	663	E
401	Ryan-Hayes and Burke	La Mesa Land and Cattle Co. No. 1	1950	3,730	656	E
601	Magnolia Petroleum Co.	Hamilton Ranch No. A-1	1941	9,181	604	E
801	W. C. McBride, Inc. and Mid-Continent Petroleum Corp.	Anna L. Connevy	1947	3,963	575	E
903	McCartney and Ross	E. T. Laubscher No. 1	1946	4,770	708	E
904	Frank J. Gravis, et al.	do.	1943	5,004	700	E
05-701	Mid-Continent Petroleum Corp.	— Laubscher No. 1	1936	3,508	790	E
07-101	Brown and Wheeler	Maria Martin, et al. No. 1	1949	5,526	434	E
801	Transwestern Oil Co. and Seaboard Oil Co.	Callaghan Land and Pastoral Co. No. 1	1943	6,260	469	E
08-201	Sohio Production Co.	Callaghan Land and Pastoral Co. No. A-1	1944	7,228	449	E
403	Kirkwood Drilling Co.	Olmitos Ranch No. 1	1960	7,050	444	E
10-301	Windsor Oil Co.	La Mesa Land and Cattle Co. No. 1	1949	3,839	659	E
11-501	Ammann and McNab, LTD.	Rosa Vela Benavides No. 1	1949	3,875	615	E
701	Magnolia Petroleum Co.	Santo Tomas Ranch No. 1	1941	6,812	614	E
12-501	Amerada Petroleum Corp.	— Benavides No. 1	1949	11,678	571	E
903	Russell Maguire and Kirkwood and Morgan	Louis Puig No. 1	1956	5,247	669	E
15-502	Sun Oil Co.	Issac Hirsch No. 1-A	1946	7,051	469	E
601	Tucker Drilling Co. and Peter Henderson Oil Corp.	W. P. Lincoln No. 1	1952	8,761	465	E
701	Sinclair Oil and Gas Co.	Dix Ranch No. 1	1956	7,501	477	E
901	Gulf Oil Corp.	Issac Hirsch No. 1	1959	8,010	525	E
19-901	Appell Drilling Co.	Stockbridge No. 1	1951	4,422	443	E
22-201	Rodney DeLange and O. Neathery, Jr.	Callaghan Land and Pastoral Co. No. 1	1962	7,050	532	E
29-101	T. J. Ahern	Hubbard No. A-1	1953	2,605	629	E

WILSON COUNTY

Table 2.—Selected Oil, Gas, and Stratigraphic Tests

Type Log: D, Drillers'; E, Electric; R, Radioactive; S, Sample.
Logs in Texas Water Development Board files

WELL	OPERATOR	LEASE AND WELL	DATE DRILLED	DEPTH (FT)	APPROXIMATE LAND SURFACE ELEVATION (FT)	TYPE LOG
ZL-67-33-702	E. L. Fulton and J. S. Celaya	Carlos D. Browner	1965	1,500	583	E
41-103	Monsanto Co.	Fred W. Hartwick No. 1	1965	1,800	584	E
104	Weco Petroleum Co., Inc.	Richard Lee Hubbard No. 1	1965	1,600	603	E
105	do.	Richard Lee Hubbard No. 6	1966	1,650	612	E
106	E. L. and F. T. Brahamey	Roger Wright No. 1	1966	1,806	593	E
302	Sun Oil Co.	J. H. Bain, Jr. No.2	1955	4,625	543	E
303	do.	J. H. Bain, Jr. No. 1	1954	4,600	510	E
402	R. P. Holland	J. H. Imken, et al. No. 4	1959	1,892	523	E
403	The Young Co.	Jessie Allison No. 1	1965	2,393	453	E
404	H. & J. Drilling Co.	James T. Reddy No. 1	1965	2,310	487	E
504	do.	W. Earl Lynn No. 1	1964	2,730	534	E
505	do.	Sam Wiley No. 1	1966	2,445	522	E
602	Texas Southern Oil and Gas Co.	R. L. Rice No. 1	1954	2,876	481	E
603	Frio Production Co., et al.	E. E. Spear No. 2	1964	2,507	475	E
604	H. & J. Drilling Co.	— Holstein No. 1	1965	2,392	478	E
605	Sun Oil Co.	F. G. Wake No. 1	1965	2,500	477	E
703	Paul F. Danielson	John Richter No. 1	1956	1,701	440	E
704	The Young Co.	Craig Smith No. 1	1965	2,416	480	E
802	Eddy and Vaughn and McShane	J. S. Cone No. 1	1952	5,252	517	E
803	Patterson Drilling Co., et al.	W. W. Lorenz No. 1	1959	2,840	474	E
804	Skinner Corp.	— Whitten No. 1	1959	1,648	506	E
805	Rowan and Hope, Inc.	W. B. Hardin No. 1	1946	5,326	520	E
806	W. O. Fortenberry	E. B. Deason No. 1	1954	3,043	498	E
807	do.	— Beasley No. 1	1954	1,658	514	E
808	Sutton Drilling Co.	A. T. Hardin No. 1	1954	1,628	491	E
901	A. W. Phillips	J. P. Lorenz No. 1-A	1950	3,112	467	E

Table 2.—Selected Oil, Gas, and Stratigraphic Tests in Wilson County—Continued

WELL	OPERATOR	LEASE AND WELL	DATE DRILLED	DEPTH (FT)	APPROXIMATE LAND SURFACE ELEVATION (FT)	TYPE LOG
ZL-67-41-902	Frio Production Co.	E. S. Austin No. 1	1957	4,008	429	E
903	K. B. Absher	— Wiley No. 1	1965	5,428	484	E
42-102	Robert J. Hewitt	H. H. Weinert No. 2	1964	2,253	483	E
402	J. B. Blanchard Co.	H. O. Wiley No. 1	1954	1,688	498	E
403	L. H. and S. A. Olson Drilling Co.	— Davis No. 1	1956	3,098	480	E
49-104	B. and G. Well Service Co.	A. T. Hardin No. 1	1952	2,914	426	E
203	Sutton Drilling Co.	H. C. Stroud No. 1	1954	2,861	463	E
204	do.	H. C. Stroud No. 2	1954	1,622	469	E
801	Humble Oil and Refining Co.	Edmond Lyssy No. 1	1952	4,676	400	E
802	Sun Oil Co.	Leon Laskowski No. 1	1956	4,241	385	E
902	Diamond Half Oil Corp.	— Korzekwa No. 1	1942	4,651	381	E
50-202	H. H. Howell	H. H. Weinert No. 1	1953	4,708	356	E
301	Midwest Oil Corp.	J. C. Peebles No. 1	1953	4,639	334	E
401	Southern Minerals Corp.	Tom Manford No. 1	1953	4,606	391	E
501	H. H. Howell	G. N. Evans No. 1-A	1952	4,619	406	E
502	do.	H. H. Weinert No. 3-A	1953	4,826	386	E
601	Shell Oil Co.	C. M. Wells No. 1	1941	5,000	335	E
51-103	George H. Coates	T. C. Cobb No. 1	1956	4,891	341	E
57-202	F. B. Cochran, Jr.	Constant Jarzombek No. 1	1953	5,174	325	E
301	M. O. Turner	Mary Lyssy No. 1	1963	5,542	365	E
68-39-902	Hoxey Oil Co.	— Mitchum No. 1	1955	2,304	483	E
40-804	R. H. Norton	— Scull No. 1	1954	1,578	555	E
47-201	G. I. Reasor	— Haese No. 1	1958	2,116	561	E
402	Sun Oil Co.	Gus Dylla No. 1	1958	2,124	675	E
505	Weco Petroleum Co., Inc.	Theodore Stanusch No. 1	1966	1,410	696	E
603	Richard F. Bailey	J. H. Walsh No. 1	1954	3,146	700	E
604	James M. Anderson, et al.	L. H. Stroud No. 1	1960	1,203	623	E
801	Caddo Oil Co.	— Gilliland No. 1	1966	1,578	573	E
48-106	Nueces Oil and Development Co.	— Wiseman No. 1	1954	1,420	474	E
203	Maple C. Hughes	— Scull No. 1	1953	1,527	461	E

Table 2.-Selected Oil, Gas, and Stratigraphic Tests in Wilson County-Continued

WELL	OPERATOR	LEASE AND WELL	DATE DRILLED	DEPTH (FT)	APPROXIMATE LAND SURFACE ELEVATION (FT)	TYPE LOG
Z L-68-48-204	Maple C. Hughes	Ed Mattke No. 2	1953	2,801	534	E
205	Gasoline Production Corp.	R. J. Huebinger No. 1	1953	1,763	500	E
206	Maple C. Hughes	C. E. Scull Estate No. 7	1954	3,064	440	E
207	do.	Scull Estate No. 1	1953	2,788	460	E
208	C. C. Winn	- Duelm No. A-2	1955	1,307	489	E
209	R. L. Turner	- Hildt No. 1	1955	1,872	510	E
504	W. R. Johnston, Trustee	Theodore Gerlick No. A-1	1955	1,292	440	E
609	L. H. and S. A. Olson Drilling Co.	- Linne No. 17	1955	1,450	505	E
610	Sun Oil Co.	Georgia Lucas No. 1	1965	1,726	573	E
611	Pierce and Davis 67 Limited	W. A. Childreos No. 1	1967	1,800	535	E
704	Fred Nicholson, et al.	A. G. Mathews No. 1	1955	1,752	560	E
705	Alamo Royalty, Inc.	L. H. Mills No. 2	1956	1,682	505	E
808	Fenner and Koloya, et al.	- Tidwell No. 1	1952	2,660	451	E
809	Gasoline Production Corp. and Patterson Drilling Co.	Martin Vorpahl No. 1	1956	2,641	455	E
910	A. T. Slavid	James O. Bishop No. 1	1963	1,423	448	E
54-204	Jergins Oil Co.	A. C. Oefinger No. 1	1948	3,487	451	E
205	W. R. Quin, Mowinckle and Katz	do.	1948	3,250	455	E
303	J. E. Mowinckle	Franklin Plato No. 1	1947	3,414	505	E
304	A. W. Phillips	Tom Guajardo No. 1	1950	2,980	450	E
305	Sid Katz	P. O. Rodriguez No. 1	1954	3,511	409	E
306	W. R. Guin and Son	Emil V. Ploch No. 1	1948	3,257	426	E
403	Riddle Oil Co.	Phil and John Shook No. 1	1963	3,589	450	E
464	Francis J. Hynes	Manuel B. Tarin No. 1	1952	3,580	460	E
504	Varn Petroleum co.	Carlos Flores No. 1	1966	1,465	427	E
505	Texas Water Development Board	Texas Water Development Board No. 2-2	1970	336	422	D,S. E. R
505	H. & J. Drilling co.	Howard Tom No. 1	1956	4,299	497	E

Table 2.—Selected Oil, Gas, and Stratigraphic Tests in Wilson County—Continued

WELL	OPERATOR	LEASE AND WELL	DATE DRILLED	DEPTH (FT)	APPROXIMATE LAND SURFACE ELEVATION (FT)	TYPE LOG
ZL-68-54-708	Hankamer Investment Co.	Travis E. Longley No. 1	1953	4,603	550	E
804	Gorman and DeLange, et al.	D. A. McKenzie No. 1	1952	5,209	527	E
55-105	J. S. Hillsman	Bruno R. Johns No. 1	1964	1,505	468	E
106	do.	Bruno R. Johns No. 2	1965	1,510	502	E
205	S. A. Olson	Ida Roemer No. B-5	1962	1,456	479	E
408	H. & J. Drilling Co.	Arnold Nitsche No. 1	1956	2,647	422	E
606	Pegg Brothers and Bode	Mike Lopez No. 1	1949	2,756	510	E
804	L. & N. Oil Co.	J. L. Dennis No. 1	1954	564	405	E
905	Texas Southern Oil and Gas Co.	Alvin Jung No. 2	1954	2,869	487	E
56-107	Ray McDonald and H. & J. Drilling Co.	S. R. Donaho No. 1	1955	2,182	518	E
203	Trio Oil Co.	— Ridout No. 1	1941	5,308	490	E
204	L. D. Ormsby	— Williamson No. 1	1944	5,072	483	E
311	R. P. Holland	Click and White No. 1	1962	4,820	381	E
406	Tom Schmitz	W. T. Donaho No. 1	1963	5,188	498	E
407	George Parker and Charles McCune	J. V. Blake No. 1	1950	2,881	489	E
504	Sunray Oil Corp., et al.	Ruth McCurdy Underhill No. 3	1950	2,763	468	E
505	Sunray Oil Corp.	F. P. Burton No. 2	1950	2,715	453	E
506	W. G. Darsey, Jr.	W. B. Whitehead No. 1	1949	2,744	475	E
507	Ralph E. Fair	— Teague No. 1	1963	7,487	463	E
601	S. M. Messer	J. H. Spruce No. 1	1949	3,247	458	E
602	Sutton Producing Co.	— Maryfield No. 1	1965	3,300	417	E
603	Ledge Petroleum Co., Inc.	Mrs. O. J. Weber, et al. No. 1	1965	3,325	429	E
604	W. B. Yarborough	Fannie C. Spruce No. 1	1966	3,200	480	E
903	C. Andrade, III	Phaddeus Kopecki No. 1	1947	6,354	426	E
62-504	M. L. Wise and O. W. Killam	Stanley Bench No. 1	1954	5,670	509	E
505	M. L. Wise, et al.	Kate Higgins No. 2	1951	6,004	435	E
606	Siznod Oil Corp.	Hal V. Warren No. 1	1953	6,164	462	E

Table 2.—Selected Oil, Gas, and Stratigraphic Tests in Wilson County—Continued

WELL	OPERATOR	LEASE AND WELL	DATE DRILLED	DEPTH (FT)	APPROXIMATE LAND SURFACE ELEVATION (FT)	TYPE LOG
ZL-68-63-102	Rowan and Hope and E. W. Gill	L. N. Mitchell No. 1	1952	5,738	476	E
103	M. L. Wise and O. W. Killam	— Watson No. 1	1953	5,417	387	E
205	Henshaw Brothers	Julius Ewing No. 1	1948	6,487	400	E
206	do.	Dr. H. C. Woods No. 1	1948	3,912	396	E
403	D. O. Wade	— Brundrech No. 1	1955	1,105	496	E
703	J. C. McCabe	Charlie F. Fuller No. 1	1953	1,830	399	E
64-104	C. C. Winn	— McCracken No. 1	1953	2,750	443	E
302	Sutton Drilling Co.	Joe Keller No. 1	1954	4,230	377	E
303	Wise Drilling Co.	— Kolodziej No. 1	1949	4,213	428	E
501	Frank J. Garvis, et al.	J. H. McDaniel No. 1	1949	5,200	367	E
901	Sullivan and Garnett	— Moczygemba No. 1	1944	3,820	373	E
78-07-502	The Superior Oil Co.	J. C. Merchant No. 1	1954	6,271	348	E
503	H. H. Howell and William I. Lee and Raymond M. Peeler, et al.	do.	1956	4,345	374	E
504	M. O. Turner and H. & J. Drilling Co.	E. G. Casares No. 1	1960	6,310	388	E
506	H. & J. Drilling Co.	D. W. Raabe No. 1	1964	5,565	374	E
704	O. G. McClain	S. V. Houston No. 1	1953	6,215	307	E
801	Morris Cannan	Baptist Foundation of Texas No. 1	1954	6,433	382	E
08-101	L. H. Armer, et al.	Ignatz Pawlik No. 1	1952	6,114	381	E
102	Mid-Continent Petroleum Corp. and W. C. McBride, Inc.	W. F. Gabrysch No. 1	1947	6,515	387	E
103	Henshaw Brothers	E. W. Schneider No. 1	1940	3,381	315	E
202	Luling Oil and Gas Co.	— Rutkowski No. 1	1948	6,105	349	E

ZAVALA COUNTY

Table 2.-Selected Oil, Gas, and Stratigraphic Tests

Type Log: D, Drillers'; E, Electric; R, Radioactive; S, Sample.
Logs in Texas Water Development Board files

WELL	OPERATOR	LEASE AND WELL	DATE DRILLED	DEPTH (FT)	APPROXIMATE LAND SURFACE ELEVATION (FT)	TYPE LOG
ZX-69-58-501	W. J. Steeger, et al.	Mary C. Smyth No. 1	1961	4,699	786	E
602	Jergins Oil Co.	Ike T. Pryor No. 1	1947	3,519	784	E
603	Serba Oil Co.	Ike T. Pryor No. 6-7	1962	1,476	850	E
714	Texas Water Development Board	Texas Water Development Board No. 7-2	1971	231	800	D, R, E, S
59-702	Serba Oil Co.	Ike T. Pryor No. C-2	1961	929	825	E
703	Quintin Little	Lee Estate No. 5	1967	1,751	902	E
60-706	Intex Oil Co.	Joe W. Vanham, Jr. No. 1	1963	2,277	775	E
904	J. J. Cody	W. Ft. Capps No. 1	1961	1,243	826	E
905	Magnolia Petroleum co.	Roy Capps No. 1	1948	3,894	790	E
61-401	Humble Oil and Refining Co.	E. D. Kincaid, Sr. No. 2	1962	2,063	780	E
820	Wilcox Oil and Gas Co.	W. D. Kincaid No. 1	1939	3,549	735	E
76-1 6-302	Norton Oil Co. and V. P. Grage	R. W. Norton No. 6	1958	3,387	644	E
806	Sutton Producing co.	- Van Cleve No. 1	1955	2,760	623	E
24-301	Petroleum Investment Co.	J. C. Flanagan No. 1	1962	3,225	588	E
613	W. J. Steeger, et al.	Norvel Chittim No. 2	1963	3,344	642	E
77-01-202	W. J. Steeger	J. L. Matthews, et al. No. 1	1960	2,197	751	E
406	F. M. Ginther	Bebe Mathews No. 1	1945	2,503	727	E
801	Jones and O'Erlen, Inc.	Joseph L. Matthews No. 3	1959	3,500	671	E
901	San Miguel Lease and Royalty Co.	James L. Matthews No. C-1	1958	2,870	709	E
02.510	Humble Oil and Refining Co.	Ike Pryor Estate No. 1	1944	5,867	726	E
511	Serba Oil and Gas co.	Emma Pryor-Mangum No. 43 1	1962	2,846	705	E
03-501	S. H. Howell	T. A. Price No. 1	1948	4,403	780	E
801	Lipan Oil Co.	Elizabeth Bartlett No. 2	1963	5,866	718	E
04-205	Seaboard Oil Co.	J. F. Webb No. 1	1956	3,004	742	E
438	C. C. Winn	- Caldwell No. 1	1962	3,332	682	E

Table 2.—Selected Oil, Gas, and Stratigraphic Tests in Zavala County—Continued

WELL	OPERATOR	LEASE AND WELL	DATE DRILLED	DEPTH (FT)	APPROXIMATE LAND SURFACE ELEVATION (FT)	TYPE LOG
ZX-77-04-439	C. C. Winn	— Baxter No. 1	1962	3,345	690	E
519	do.	R. Kirchner No. 1	1956	3,050	685	E
520	do.	— Boykin No. 1	1962	3,416	698	E
720	do.	Jack Lee No. 1	1962	3,545	686	E
721	do.	— Truitt No. 1	1963	3,649	660	E
05-801	Northern Natural Gas Producing Co. and Phillips and Stringer	Russell K. Dunbar No. 2	1959	4,300	650	E
09-602	General Crude Oil Co.	Sam Guylar No. 1	1959	4,512	680	E
603	C. C. Winn	John Scoggins No. 1	—	2,333	698	E
604	do.	— Scroggins No. 5	1962	3,521	716	E
710	Calvin Michelson	A. Von Rosenberg, et al. No. 1	1963	3,410	620	E
901	O. N. Beer and Mel Dar Corp.	H. G. Alexander No. 1	1962	3,655	642	E
902	Sun Oil Co.	Cross S Ranch No. 1	1963	3,637	659	E
10-107	Paul Little	John Scogging No. 1	1961	3,700	679	E
201	C. C. Winn	Ike T. Pryor, Jr., et al. No. 1	1961	3,495	636	E
303	do.	— Pryor No. 11	1962	3,185	664	E
501	The Texas Co.	— Spencer No. 1	1947	3,800	605	E
703	Colton and Colton, et al.	Cross S Ranch No. 1-B	1960	3,710	635	E
704	The Texas Co.	Cross S Ranch No. 3	1947	3,750	621	E
705	do.	Cross S Ranch No. 1	1946	4,302	634	E
707	do.	Northeastern Farming Co. No. 1	1946	3,372	635	E
709	do.	Moore Farm Unit No. 1	1947	3,401	674	E
806	Adams and Lyles	Holsombach and Butler No. 1	1947	1,413	595	E
807	The Texas Co.	Frank Newton No. 1	1947	4,096	589	E
908	C. C. Winn	R. G. Havens No. 1	—	4,050	609	E
909	do.	Bracero No. 7	1961	3,952	610	E
11-101	Texaco, Inc.	Head and Farenthold No. 1	1963	3,810	680	E
301	The Superior Oil Co.	S. S. Cassin No. 1	1965	5,020	696	E
302	do.	Ada Hammond No. 1	1965	4,000	706	E
303	do.	Ada Hammond No. A-1	1965	3,500	716	E

Table 2.-Selected Oil, Gas, and Stratigraphic Tests in Zavala County-Continued

WELL	OPERATOR	LEASE AND WELL	DATE DRILLED	DEPTH (FT)	APPROXIMATE LAND SURFACE ELEVATION (FT)	TYPE LOG
2x-77-1 1-407	C. C. Winn	H. & F. Properties No. 33-1	1961	3,835	644	E
801	do.	- Holdsworth No. 4-36	-	1,744	609	E
901	General Crude Oil co.	- Holdsworth No. 1	1960	5,518	658	E
12-801	Rock Hill Oil Co., et al.	E. Holdsworth	1950	7,253	702	E
901	R. L. Scheig, et al.	E. Howett No. 1	1962	4,349	720	E
13-201	Northern Natural Gas Producing Co. and Phillips and Stringer	Russell K. Dunbar No. 1	1959	4,373	618	E
801	The Texas Co.	National Bank of Commerce No. 1	1945	4,933	659	E
802	do.	George W. West No. 5	1946	4,380	688	E
803	do.	George W. West No. 4	1946	4,445	654	E
17 108	W. J. Steeger, et al.	J. K. Ware No. 1	1958	3,512	587	E
109	do.	J. K. Ware No. 2	1958	3,350	587	E
110	Skelly Oil Co.	J. K. Ware No. 1	1958	3,764	592	E
111	do.	J. K. Ware No. 3	1958	3,329	599	E
112	W. J. Steeger, et al.	J. K. Ware No. 7	1959	3,425	581	E
113	Skelly Oil Co.	J. C. Flanagan No. 1	1958	3,430	599	E
114	C. C. Winn	Flanagan and Kirk No. 1	1961	3,095	585	E
115	do.	W. O. Kirk No. 1	1961	3,736	585	E
205	W. J. Steeger	Ben Wilson No. 2	1962	3,600	575	E
503	Garr and Wooley	F. D. Keller No. 1	1952	6,324	588	E
18 205	William H. Spice, Jr., Trustee	J. R. Gulick No. 1	1958	3,947	593	E
609	C. C. Winn and George Musselman	Compton No. 1	1958	4,475	564	E
610	Humble Oil and Refining Co.	Marrs McLean No. 1	1946	5,000	581	E
19 115	C. C. Winn	Cross S Ranch No. 1	1961	4,394	583	E
116	do.	Cross S Ranch No. 91 1	1962	4,445	620	E
117	do.	M. D. Ray No. 1	1960	4,514	585	E
501	do.	Delhi Von Atta No. 77 2	1963	4,101	570	E
601	do.	- Delhi No. 5	1962	4,268	615	E
808	Paul Little	Ray McGlothlin No. 1	1961	4,711	555	E
809	C. C. Winn	- Delhi No. 77 1	1963	4,736	550	E

Table 2.—Selected Oil, Gas, and Stratigraphic Tests in Zavala County—Continued

WELL	OPERATOR	LEASE AND WELL	DATE DRILLED	DEPTH (FT)	APPROXIMATE LAND SURFACE ELEVATION (FT)	TYPE LOG
ZX-77-20-102	Ancon Oil and Gas Co. and Robert Beamon	N. W. Gates No. 1	1962	4,813	636	E
901	Sun Oil Co.	Jeff Baggett No. 1	1969	5,600	643	E
902	do.	Erin Bain Jones No. 1	1969	5,500	595	E
903	do.	Erin Bain Jones "A" No. 1	1969	5,875	628	E
21-101	Rio Gas Gathering Co., et al.	W. D. Glasscock No. 1	1961	4,366	658	E
202	Frank C. Kallina and Ralph Evans and L. B. Horn, et al.	Alphonse Krawetz No. 1	1962	4,652	644	E
701	Sun Oil Co.	Mollie Lasater No. 1	1970	5,905	662	E
702	do.	John Baggett No. 2	1970	5,650	643	E
802	do.	John N. Garner Estate No. 2	1971	6,000	617	E