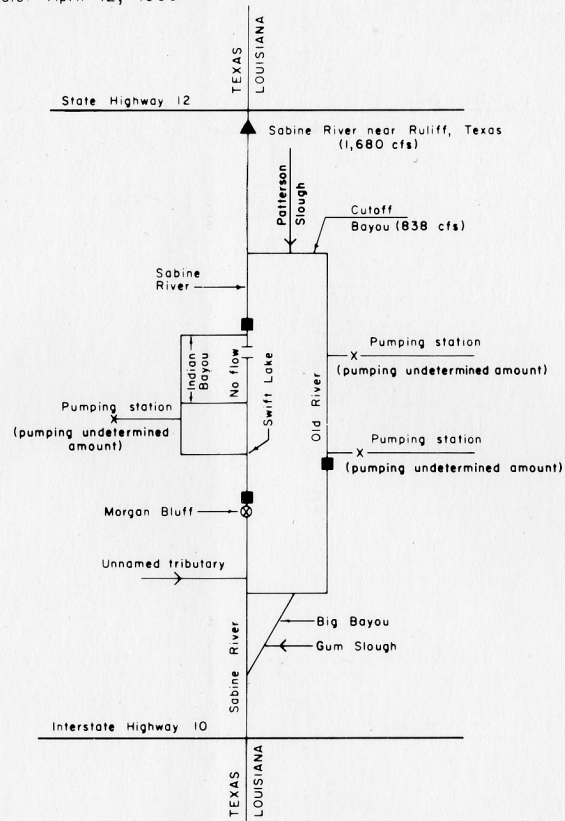
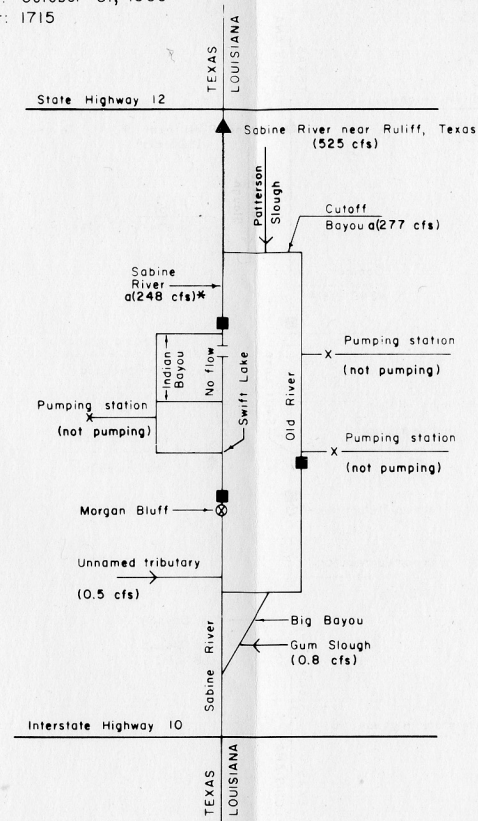


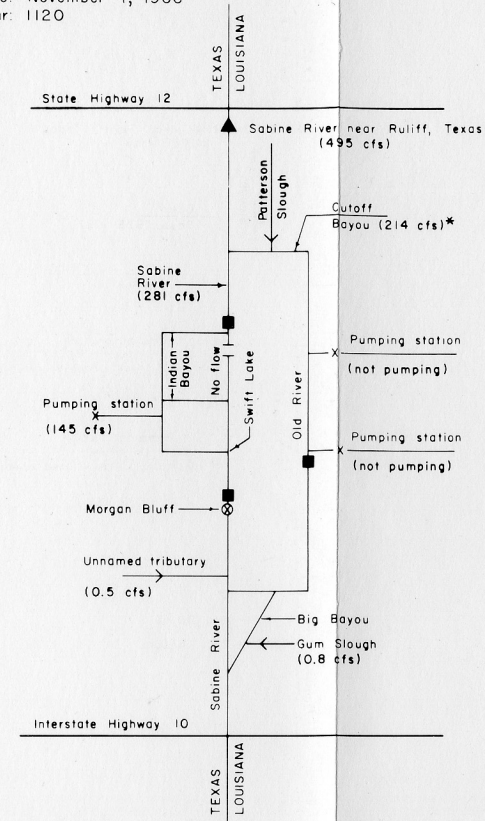
Date: April 12, 1966



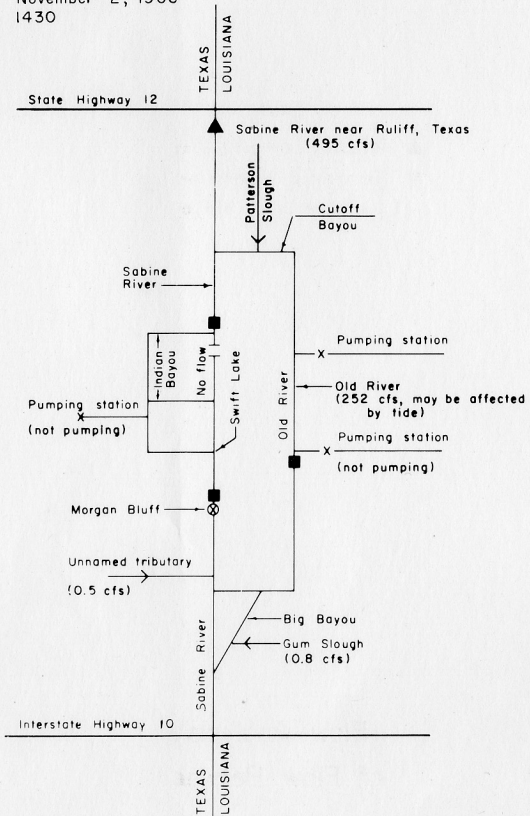
Date: October 31, 1966  
Hour: 1715



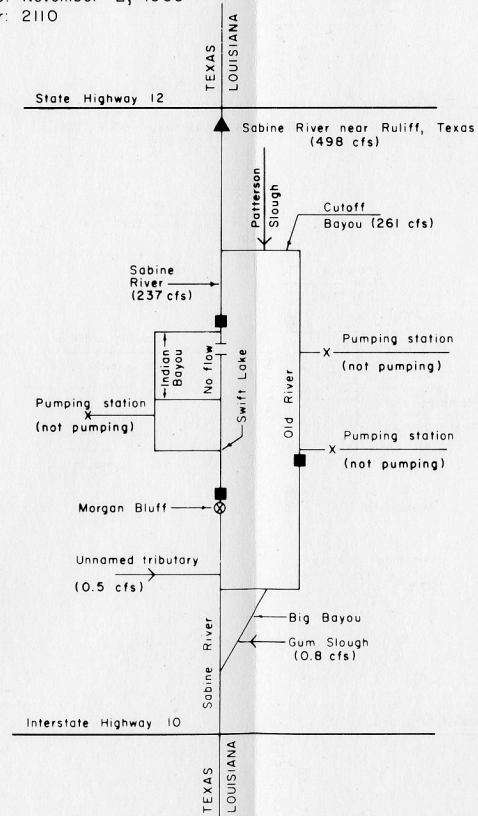
Date: November 1, 1966  
Hour: 1120



Date: November 2, 1966  
Hour: 1430



Date: November 2, 1966  
Hour: 2110



#### EXPLANATION

- ▲ Regular streamflow station
- Temporary stage-recording site
- \* Discharge determined by difference

Figure 4

Flow-Analysis Diagrams Showing Distribution of Flow Between the Old and Sabine Rivers

U.S. Geological Survey in cooperation with the Texas Water Development Board and the Sabine River Authority of Texas